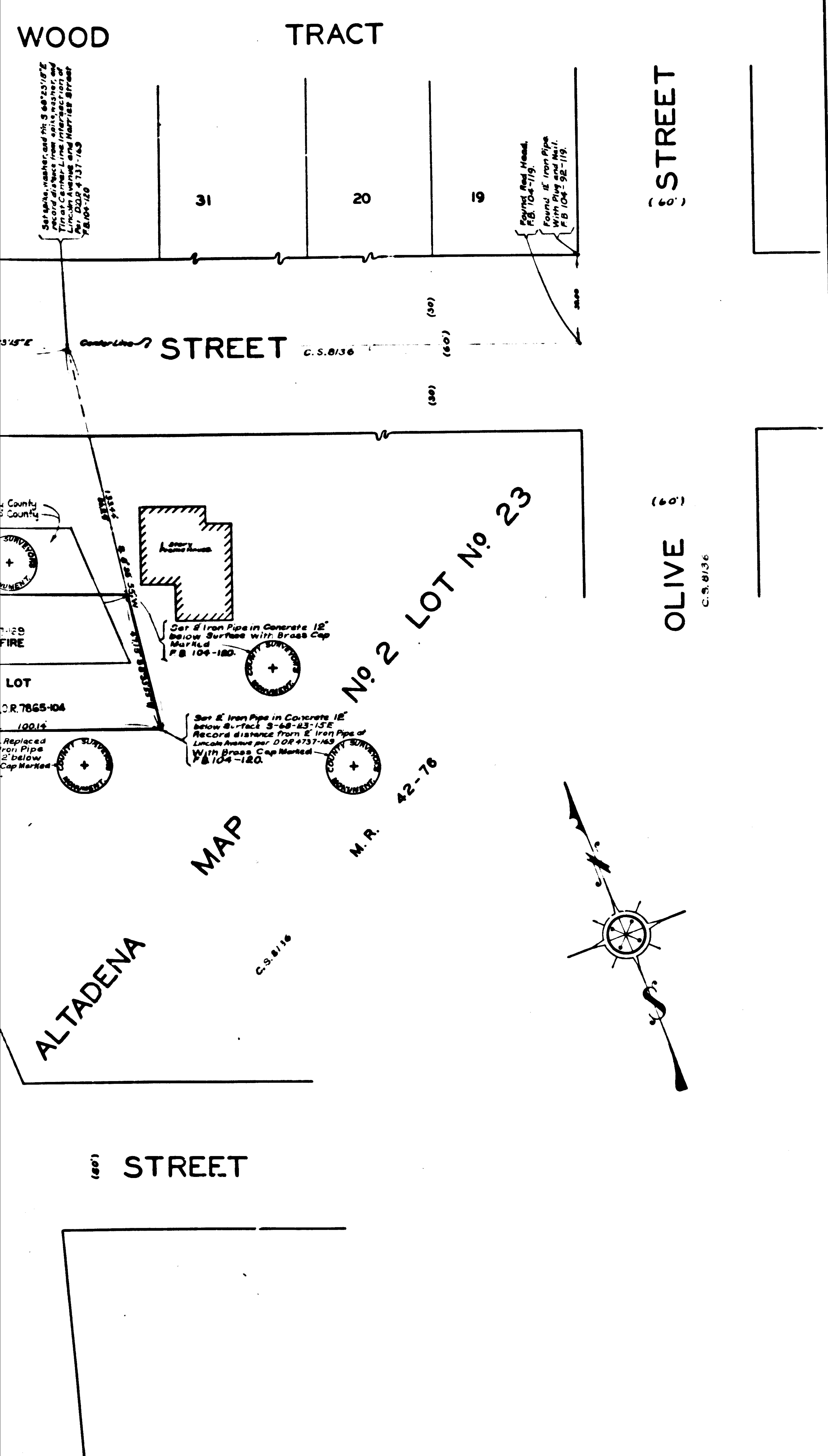

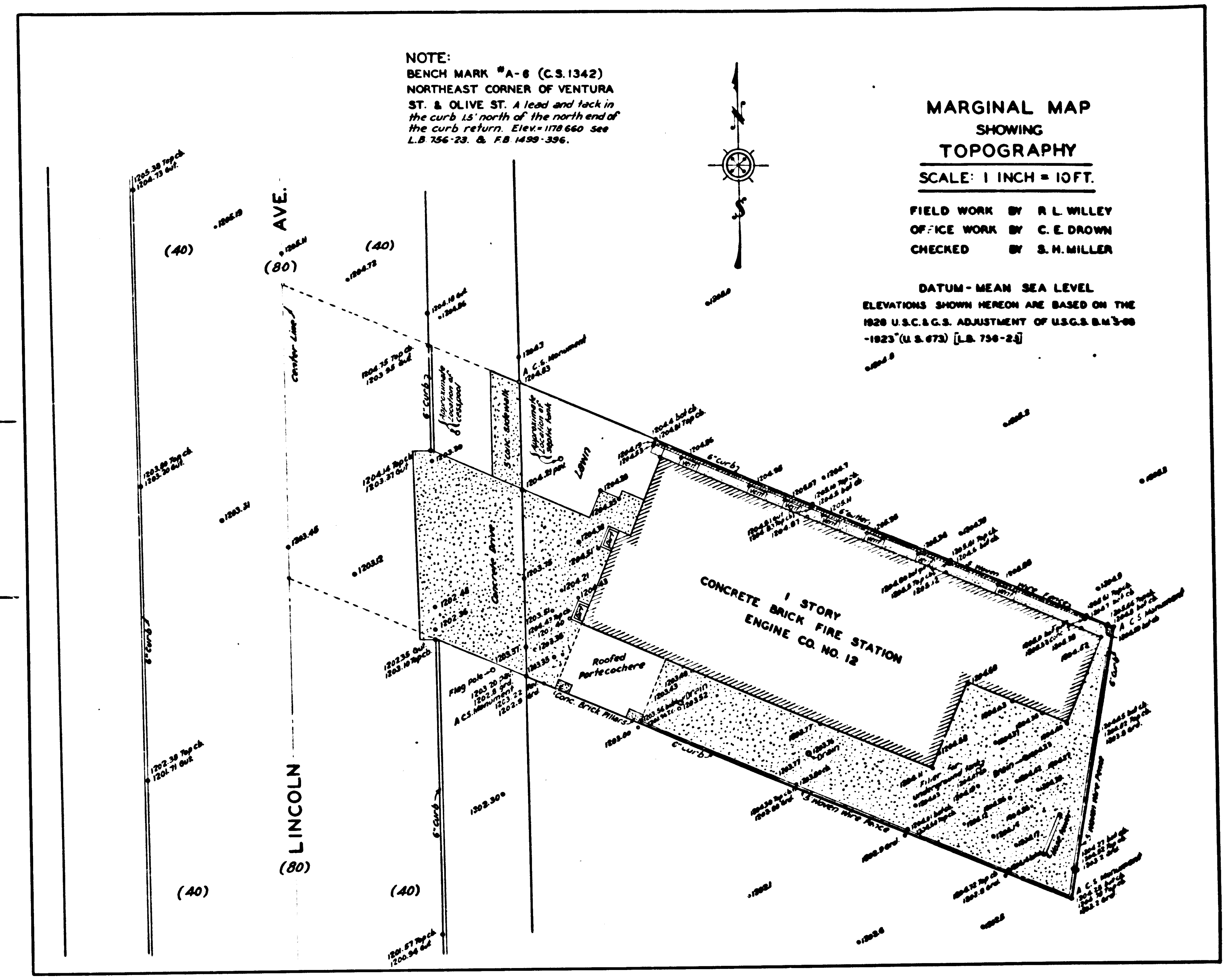

MAP OF

LOS ANGELES CO. FIRE STATION ~~LOT~~ SITE Nº 12
IN
ALTADENA FIRE PROTECTION DISTRICT

COUNTY SURVEYORS MAP Nº B-130
SCALE - 1 INCH = 20 FT.

WORK ORDER NO. 791

J.E. ROCKHOLD - COUNTY SURVEYOR
SURVEYED FEB. 1928

BEARINGS ARE BASED ON THE BEARING OF
LINCOLN AVENUE PER C.S. 8821

F.B. 104-119

FIELD WORK BY E.A. ROSECRANS.
OFFICE WORK BY T.C. PETERSON.
CHECKED BY......C.J. TERRY.

Sht. 58
ENGINE CO. NO. 12

CSB - 130
A1 OF A2

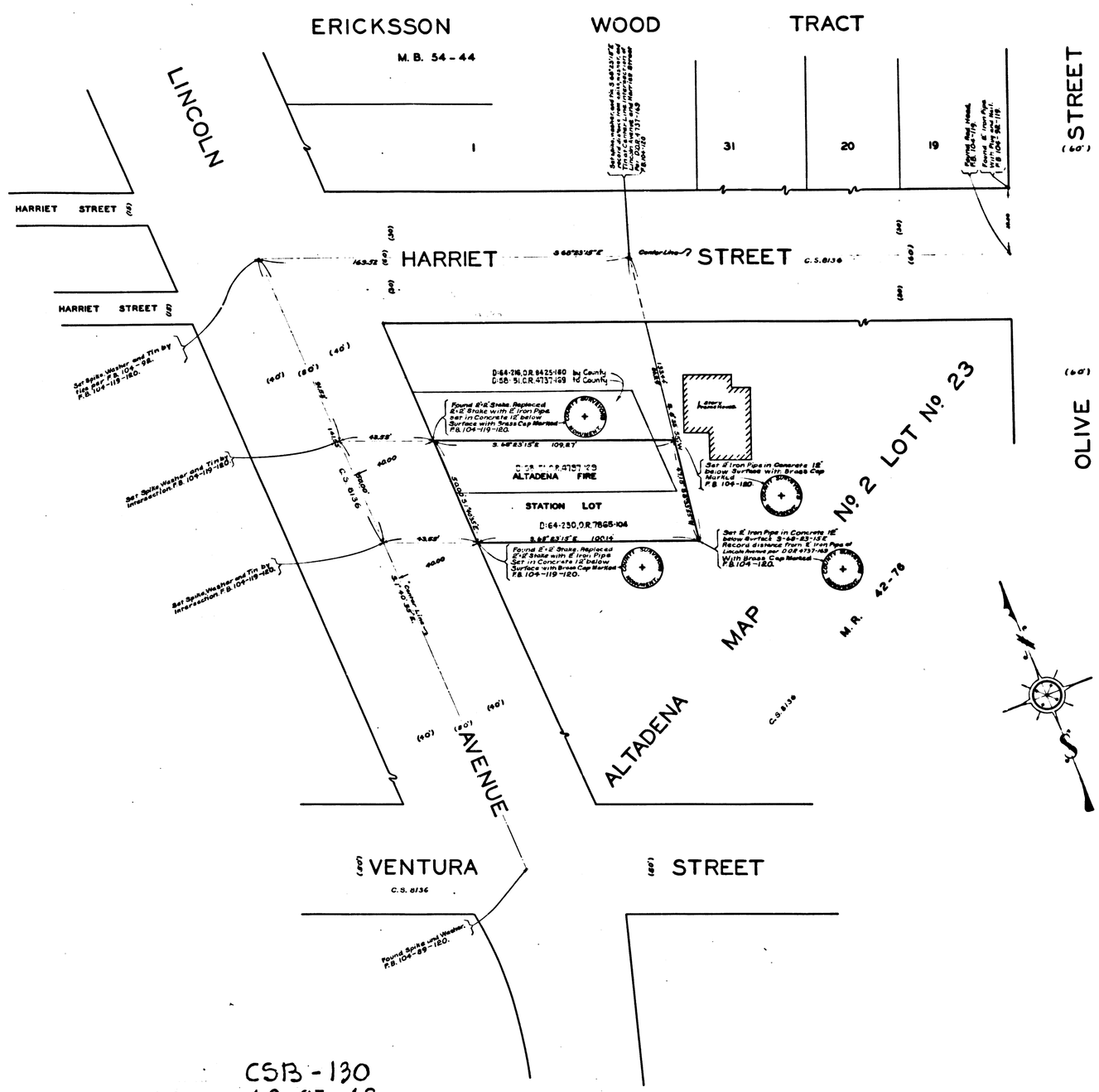

CSB-130
A2 OF A2