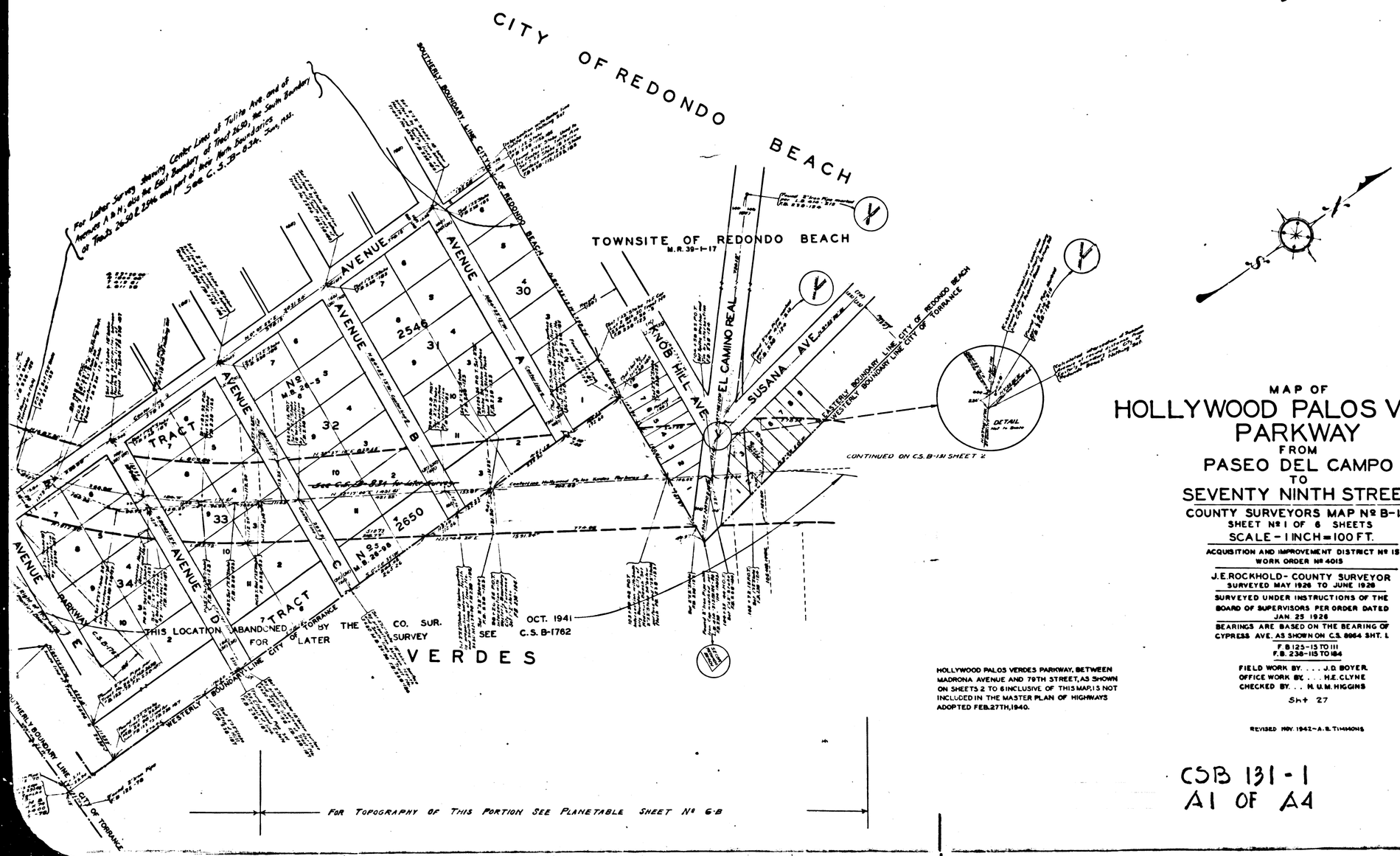

HOLLYWOOD PALOS VERDES PARKWAY, BETWEEN MADRONA AVENUE AND 79TH STREET, AS SHOWN ON SHEETS 2 TO 6 INCLUSIVE OF THIS MAP, IS NOT INCLUDED IN THE MASTER PLAN OF HIGHWAYS ADOPTED FEB. 27TH, 1940.

MAP OF

HOLLYWOOD PALOS VERDES PARKWAY

FROM

PASEO DEL CAMPO

TO

SEVENTY NINTH STREET

COUNTY SURVEYORS MAP Nº B-131

SHEET Nº 1 OF 6 SHEETS

SCALE - 1 INCH = 100 FT.

ACQUISITION AND IMPROVEMENT DISTRICT Nº 15
WORK ORDER Nº 4015

J.E. ROCKHOLD - COUNTY SURVEYOR
SURVEYED MAY 1926 TO JUNE 1926

SURVEYED UNDER INSTRUCTIONS OF THE BOARD OF SUPERVISORS PER ORDER DATED JAN. 25 1926

BEARINGS ARE BASED ON THE BEARING OF CYPRESS AVE. AS SHOWN ON C.S. 8064 SHT. 1.

F.B. 125-15 TO 111
F.B. 238-115 TO 184

FIELD WORK BY. . . . J.D. BOYER.
OFFICE WORK BY. . . . H.E. CLYNE
CHECKED BY. . . H. U.M. HIGGINS

Sht 27

REVISED NOV. 1942 - A. B. TIMMONS

CSB 131-1
A1 OF A4

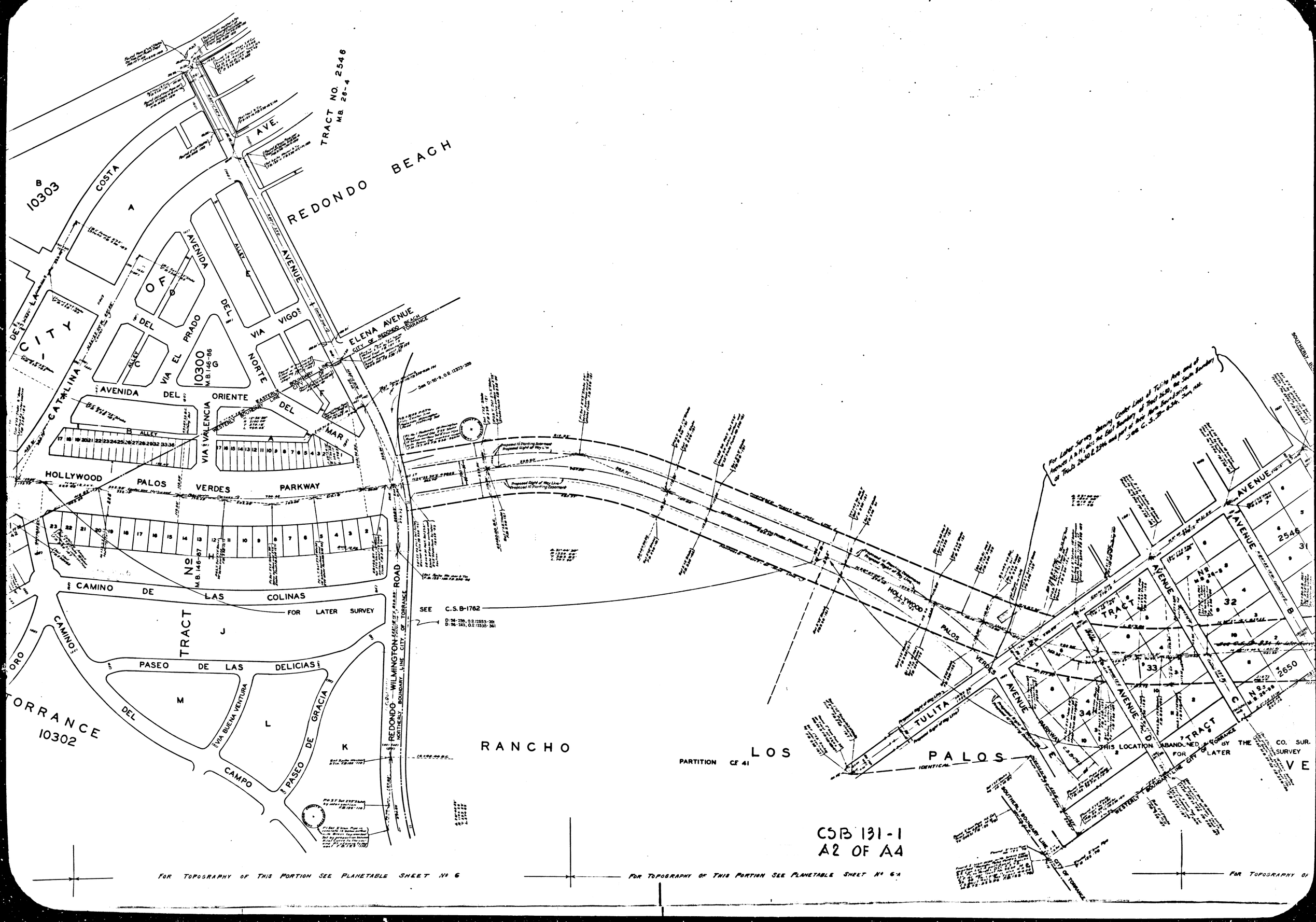

TRACT NO. 2546
M.B. 26-4
REDONDO BEACH
AVE.
COSTA
10303
CITY OF
AVENIDA DEL PRADO
VIA EL PRADO
10300
M.B. 146-86
VIA VIGOS
NORTE DEL MAR
ELENA AVENUE
CITY OF REDONDO BEACH
TORRANCE
AVENIDA DEL ORIENTE
VIA VALENCIA
CATALINA
HOLLYWOOD PALOS VERDES PARKWAY
CAMINO DE LAS COLINAS
FOR LATER SURVEY
TRACT No 1
M.B. 146-87
SEE C.S.B-1762
REDONDO WILMINGTON ROAD
NORTHERLY BOUNDARY LINE CITY OF TORRANCE
PASEO DE LAS DELICIAS
VIA BUENA VENTURA
PASEO DE GRACIA
CAMPO
TORRANCE
10302
RANCHO LOS PALOS VE
PARTITION CF 41
HOLLYWOOD PALOS VERDES
TULITA AVENUE
TRACT No 2
TRACT No 3
THIS LOCATION ABANDONED BY THE CO. SUR. FOR LATER SURVEY
CSB 131-1
A2 OF A4
FOR TOPOGRAPHY OF THIS PORTION SEE PLANETABLE SHEET No 6
FOR TOPOGRAPHY OF THIS PORTION SEE PLANETABLE SHEET No 6-A
FOR TOPOGRAPHY OF

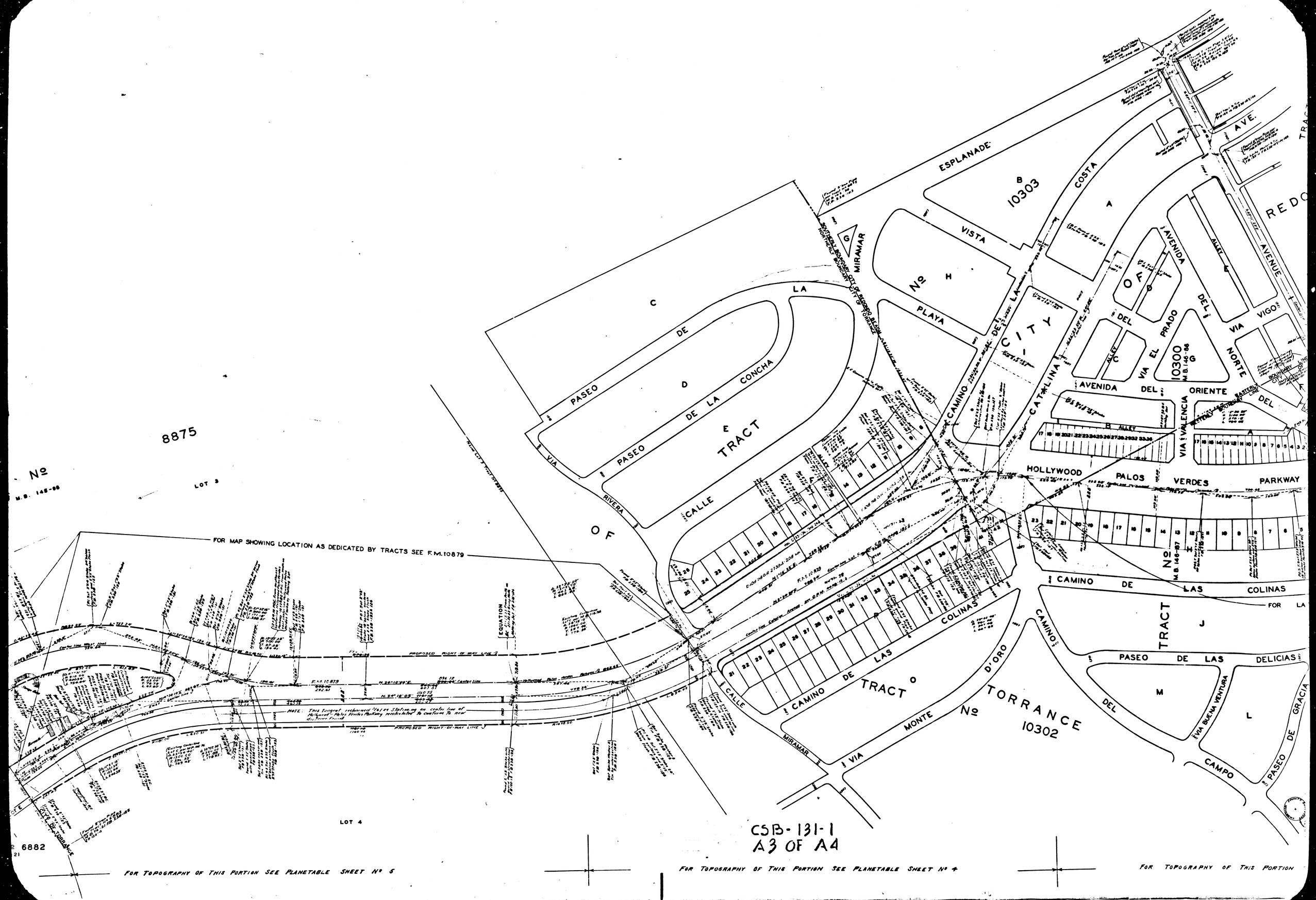

CSB-131-1
A3 OF A4

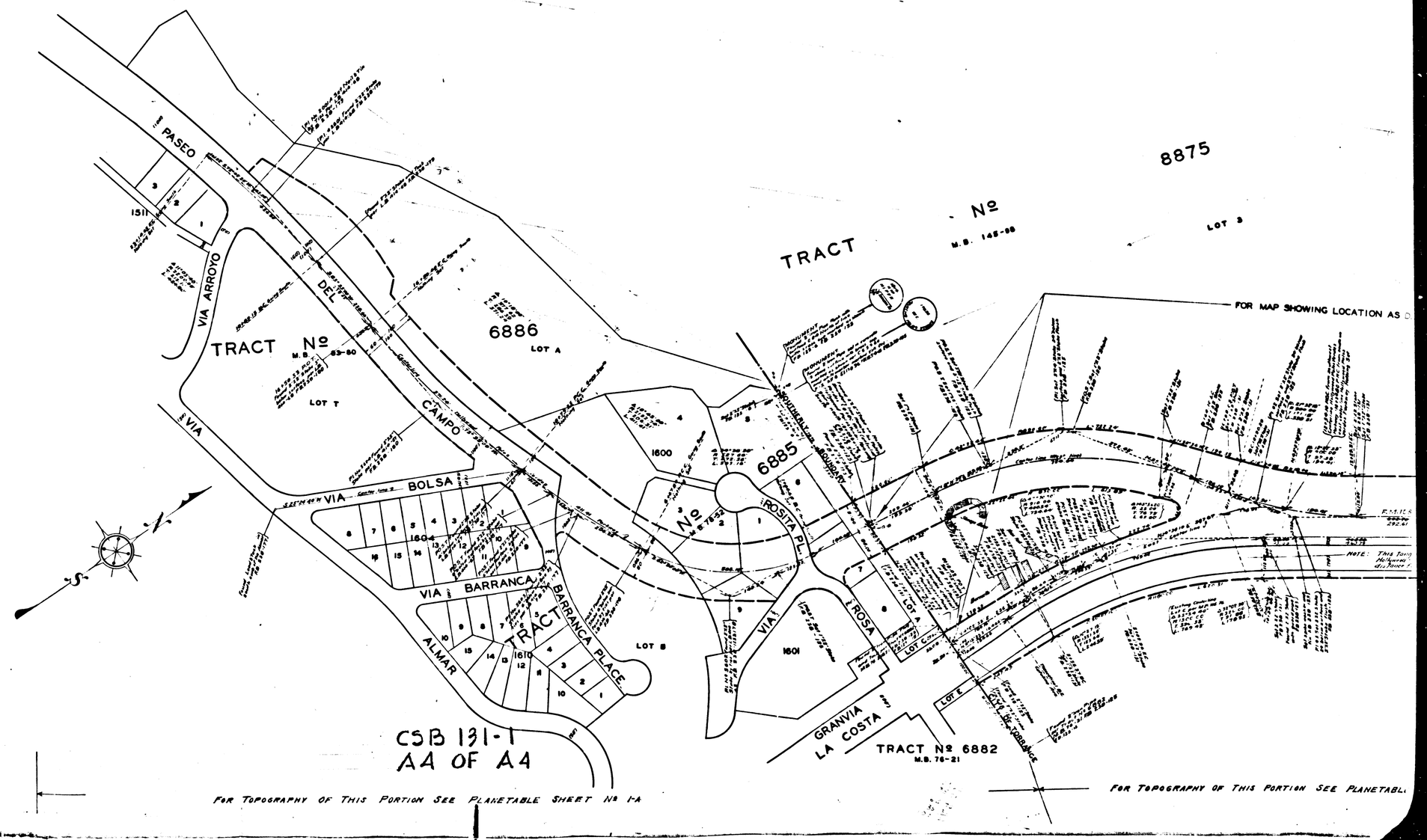

PASEO
DEL
CAMPO
VIA ARROYO
TRACT Nº
M.B. 63-80
LOT T
1511
6886
LOT A
TRACT
Nº
M.B. 145-98
8875
LOT 3
FOR MAP SHOWING LOCATION AS D
VIA
VIA BOLSA
1604
VIA BARRANCA
TRACT
BARRANCA PLACE
ALMAR
1610
LOT B
1600
Nº
6885
ROSITA PL.
VIA
1601
ROSA
LOT A
LOT C
LOT E
GRANVIA
LA COSTA
TRACT Nº 6882
M.B. 76-21
CITY OF TORRANCE
NOTE: This Tang Hollywood distance
CSB 131-1
A4 OF A4
FOR TOPOGRAPHY OF THIS PORTION SEE PLANETABLE SHEET Nº 1-A
FOR TOPOGRAPHY OF THIS PORTION SEE PLANETABL