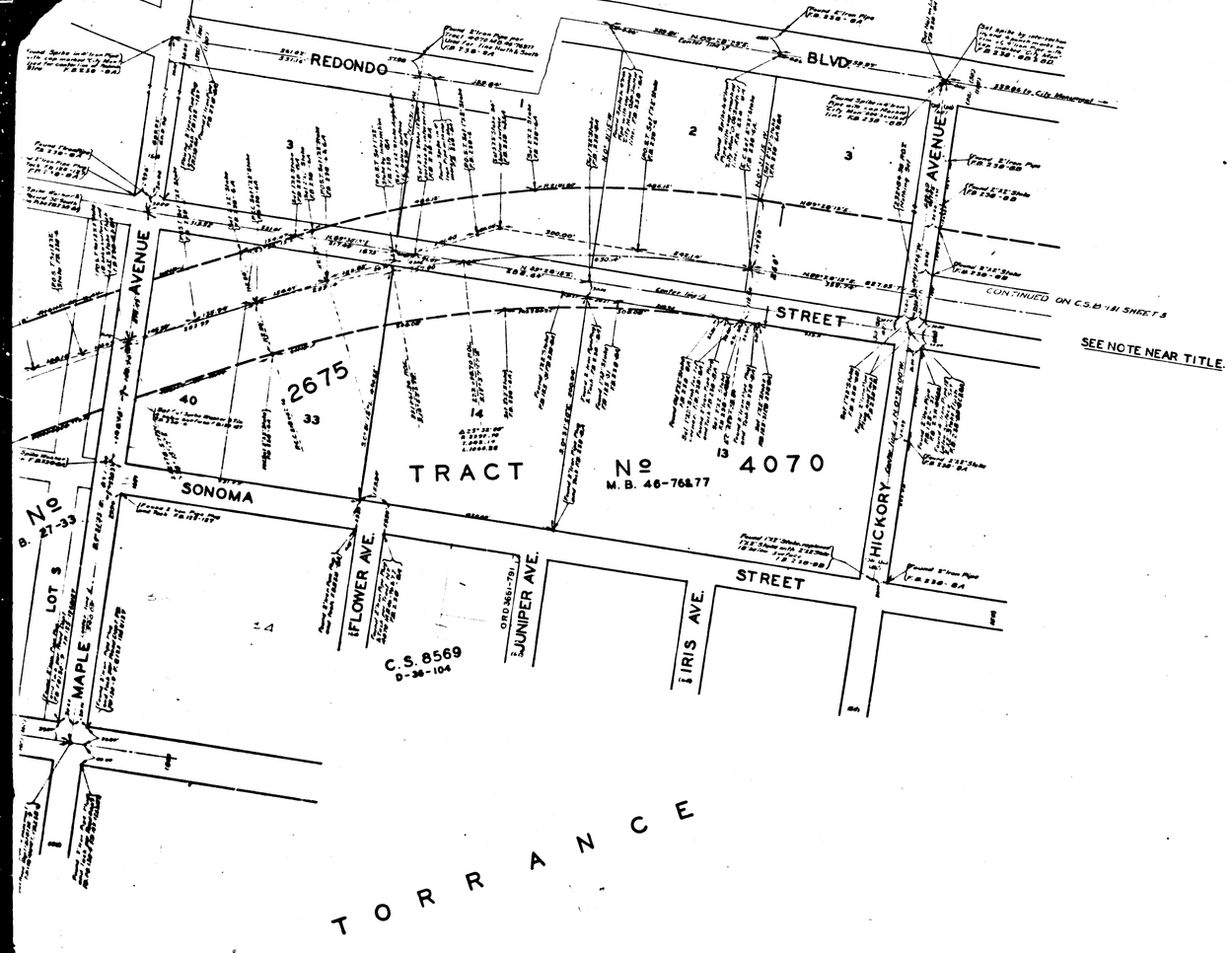

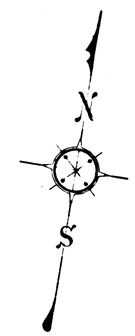

MAP OF

HOLLYWOOD PALOS VERDES PARKWAY

FROM

PASEO DEL CAMPO

TO

SEVENTY NINTH STREET

COUNTY SURVEYORS MAP Nº B-131

SHEET Nº 2 OF 6 SHEETS

SCALE - 1 INCH = 100 FT.

ACQUISITION AND IMPROVEMENT DISTRICT Nº 18
WORK ORDER Nº 4015

J.E. ROCKFOLD - COUNTY SURVEYOR
SURVEYED MAY 1926 TO JUNE 1928

SURVEYED UNDER INSTRUCTIONS OF THE BOARD OF SUPERVISORS PER ORDER DATED JAN. 25 1926

BEARINGS ARE BASED ON THE BEARING OF CYPRESS AVE. AS SHOWN ON C.S. 8984 SHT 1.

F.B. 125-31 AND 124 TO 128
F.B. 238-4 TO 8 AND 112 TO 124

FIELD WORK BY. . . . J.D. BOYER
OFFICE WORK BY. . . . R.E. CLYNE
CHECKED BY. . . K.U.M. HIGGINS

Sht 25

NOTE

HOLLYWOOD PALOS VERDES PARKWAY, BETWEEN MADRONA AVENUE AND 79TH STREET, AS SHOWN ON SHEETS 2 TO 6 INCLUSIVE OF THIS MAP, IS NOT INCLUDED IN THE MASTER PLAN OF HIGHWAYS ADOPTED FEB. 27TH, 1940.

TOPOGRAPHY OF THIS PORTION SEE PLANETABLE SHEET Nº 10

CSB-131-2
A1 OF A4

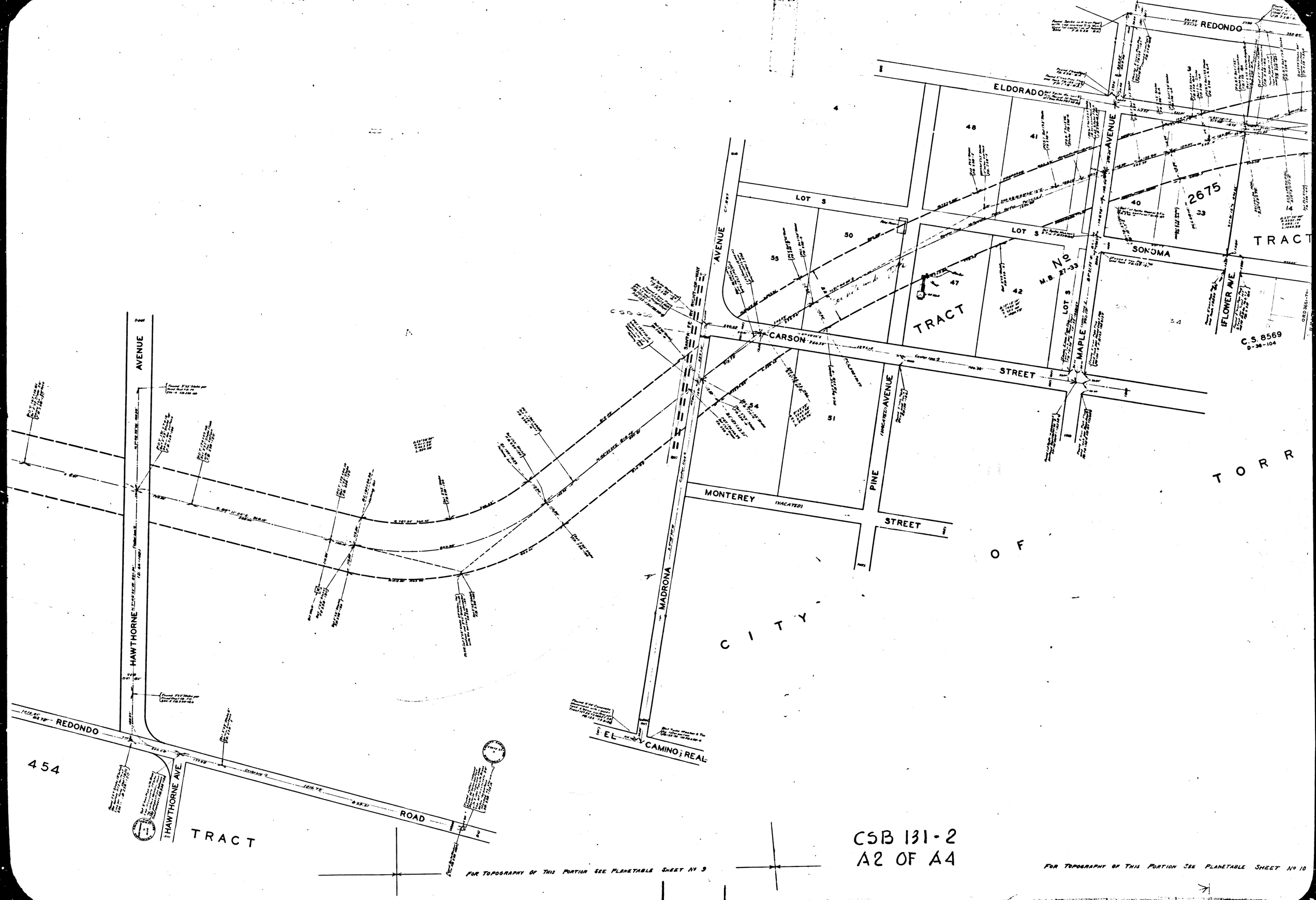
REDONDO
ELDORADO
AVENUE
LOT S
SONOMA
TRACT
2675
FLOWER AVE.
C.S. 8569
CARSON
STREET
MAPLE
PINE
MONTEREY (VACATED)
MADRONA
EL CAMINO REAL
HAWTHORNE
HAWTHORNE AVE.
ROAD
454
CITY OF TORR
CSB 131-2
A2 OF A4
FOR TOPOGRAPHY OF THIS PORTION SEE PLANETABLE SHEET No 9
FOR TOPOGRAPHY OF THIS PORTION SEE PLANETABLE SHEET No 10

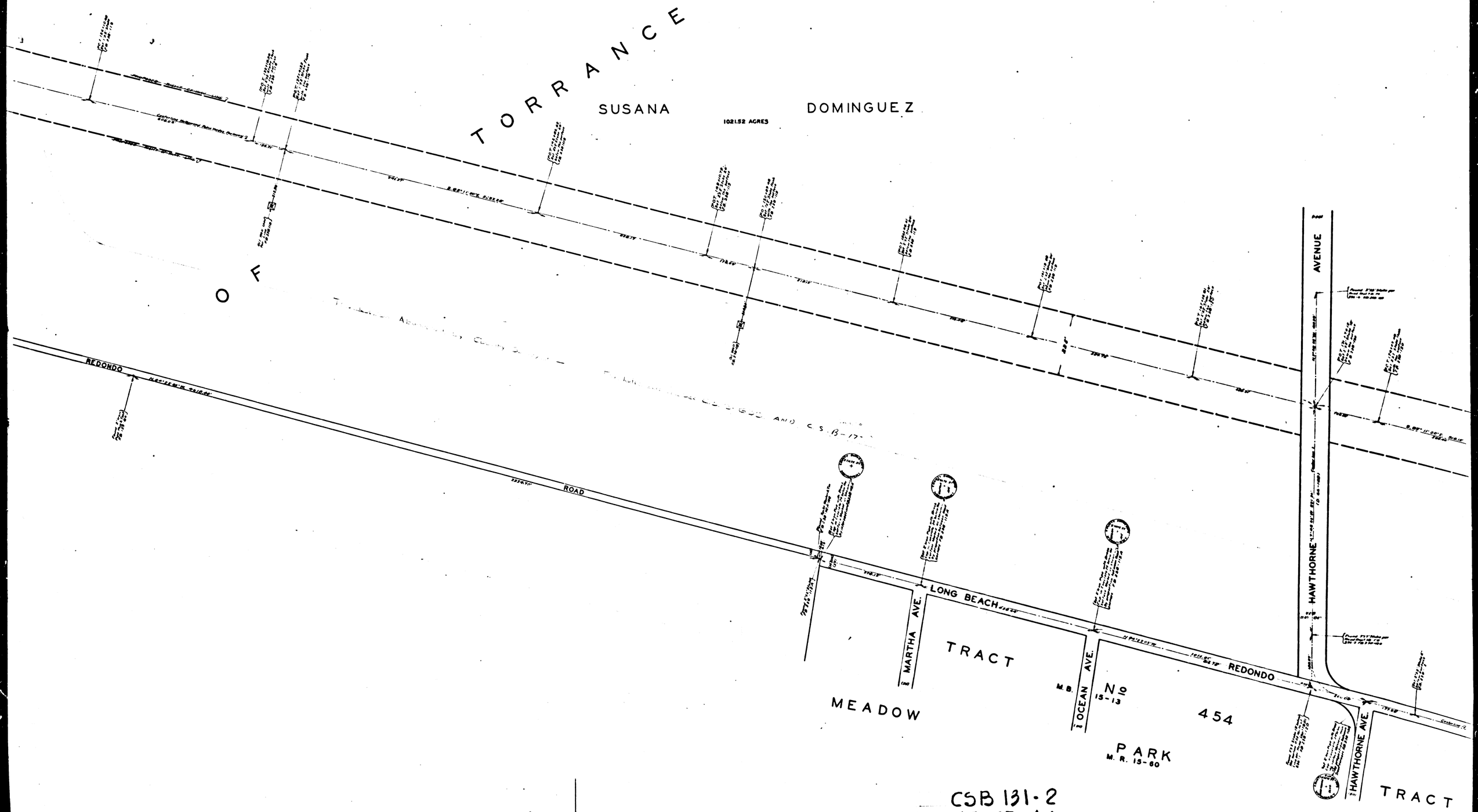

CSB 131-2
A3 OF A4

TION SEE PLANETABLE SHEET No 7-B

FOR TOPOGRAPHY OF THIS PORTION SEE PLANETABLE SHEET No 9-A

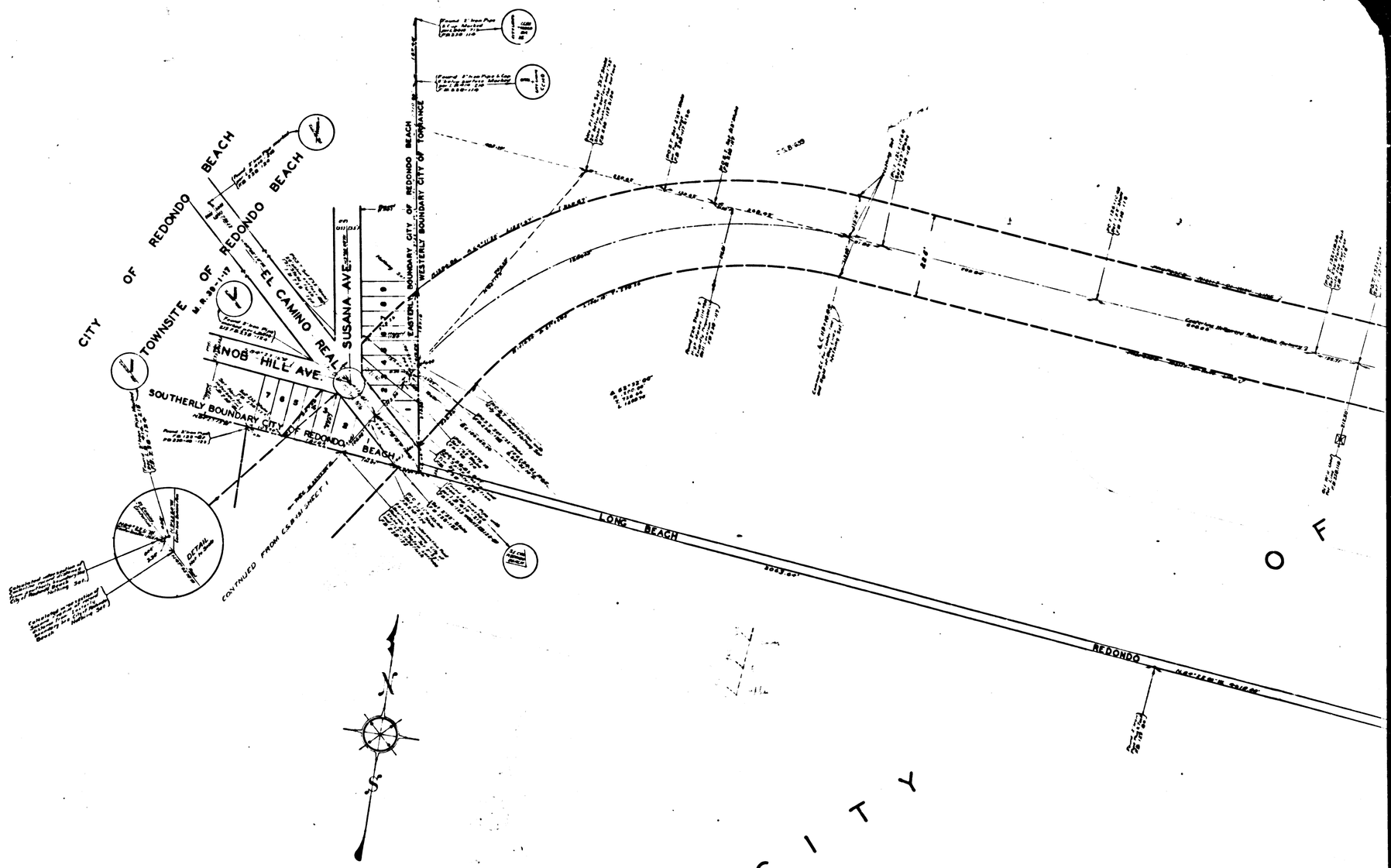

FOR TOPOGRAPHY OF THIS PORTION SEE PLANETABLE SHEET No 6-B

CSB-131-2
A4 OF A4

FOR TOPOGRAPHY OF THIS PORTION SEE PLANETABLE SHEET No 7-B