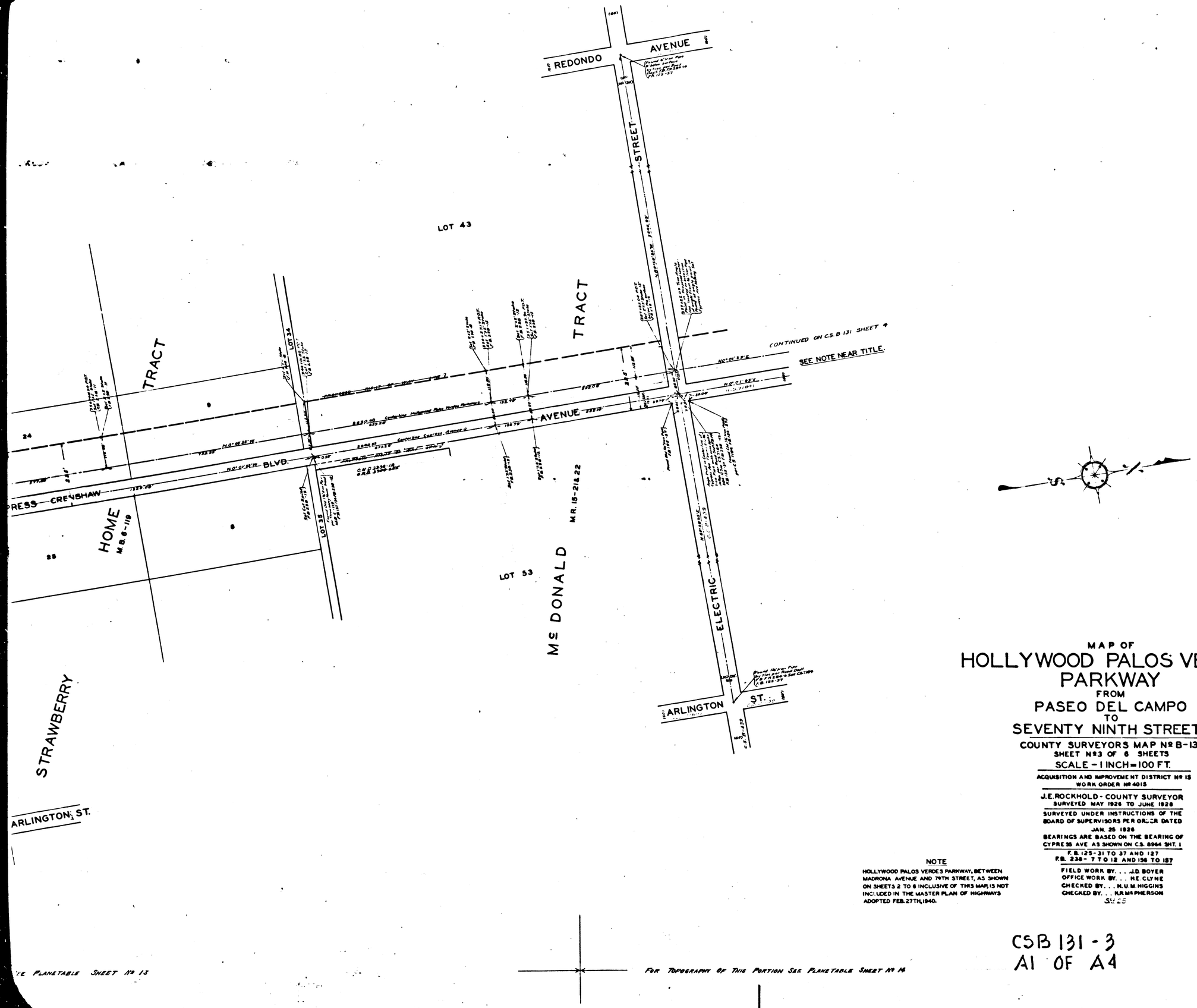

MAP OF
HOLLYWOOD PALOS VERDES PARKWAY
FROM
PASEO DEL CAMPO
TO
SEVENTY NINTH STREET

COUNTY SURVEYORS MAP No B-131
SHEET No 3 OF 6 SHEETS
SCALE - 1 INCH = 100 FT.

ACQUISITION AND IMPROVEMENT DISTRICT No 15
WORK ORDER No 4015

J.E. ROCKHOLD - COUNTY SURVEYOR
SURVEYED MAY 1926 TO JUNE 1928

SURVEYED UNDER INSTRUCTIONS OF THE BOARD OF SUPERVISORS PER ORDER DATED JAN. 25 1926
BEARINGS ARE BASED ON THE BEARING OF CYPRESS AVE AS SHOWN ON C.S. 8964 SHT. 1

F.B. 125-31 TO 37 AND 127
F.B. 238-7 TO 12 AND 156 TO 157

FIELD WORK BY. . . J.D. BOYER
OFFICE WORK BY. . . H.E. CLYNE
CHECKED BY. . . H.U.M. HIGGINS
CHECKED BY. . . K.R. McPHERSON
SH. 25

NOTE

HOLLYWOOD PALOS VERDES PARKWAY, BETWEEN MADRONA AVENUE AND 79TH STREET, AS SHOWN ON SHEETS 2 TO 6 INCLUSIVE OF THIS MAP, IS NOT INCLUDED IN THE MASTER PLAN OF HIGHWAYS ADOPTED FEB. 27TH, 1940.

CSB 131 - 3
A1 OF A4

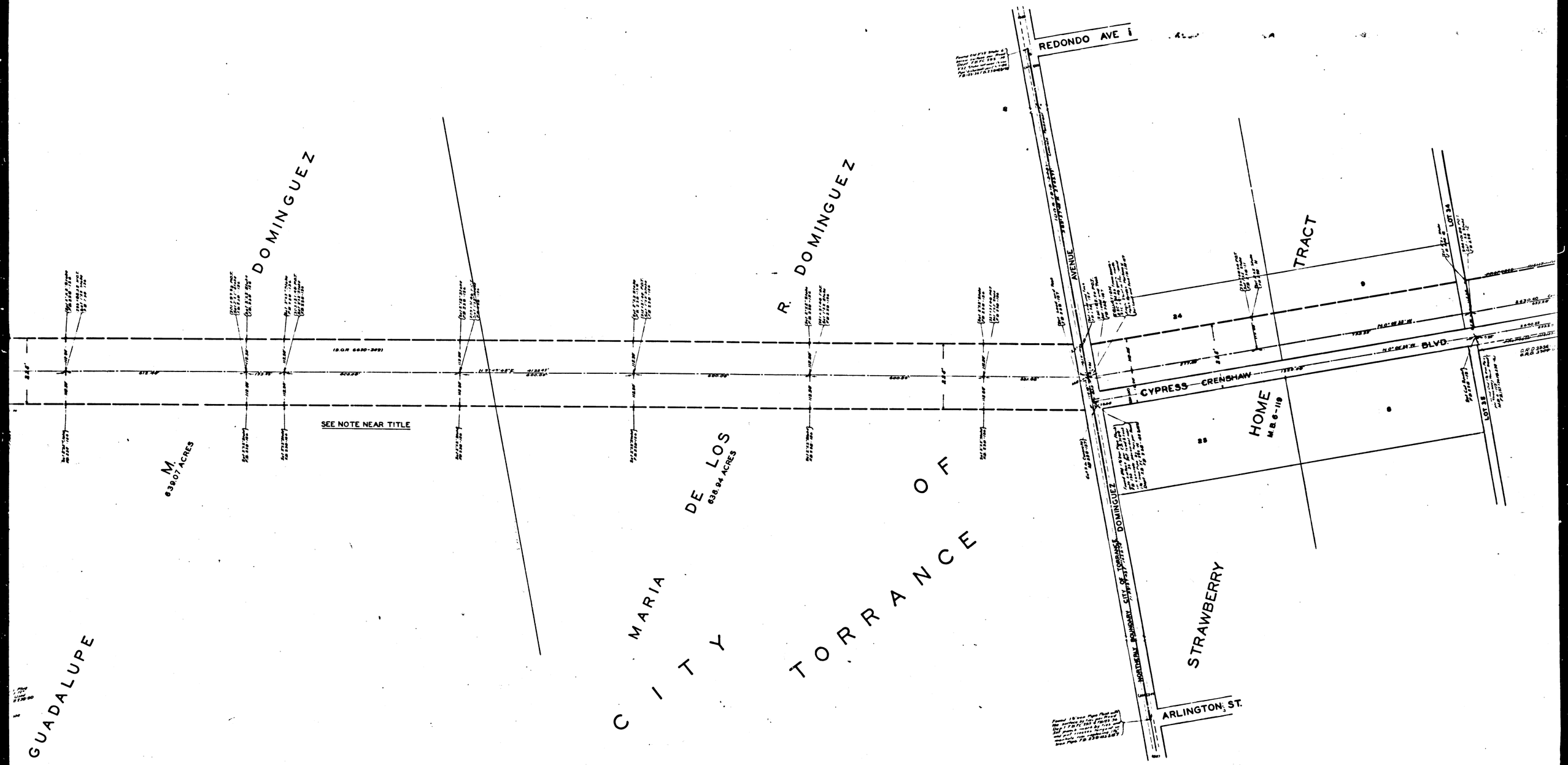

CSB 131-3
A2 OF A4

SEE PLANETABLE SHEET No 12

FOR TOPOGRAPHY OF THIS PORTION SEE PLANETABLE SHEET No 13

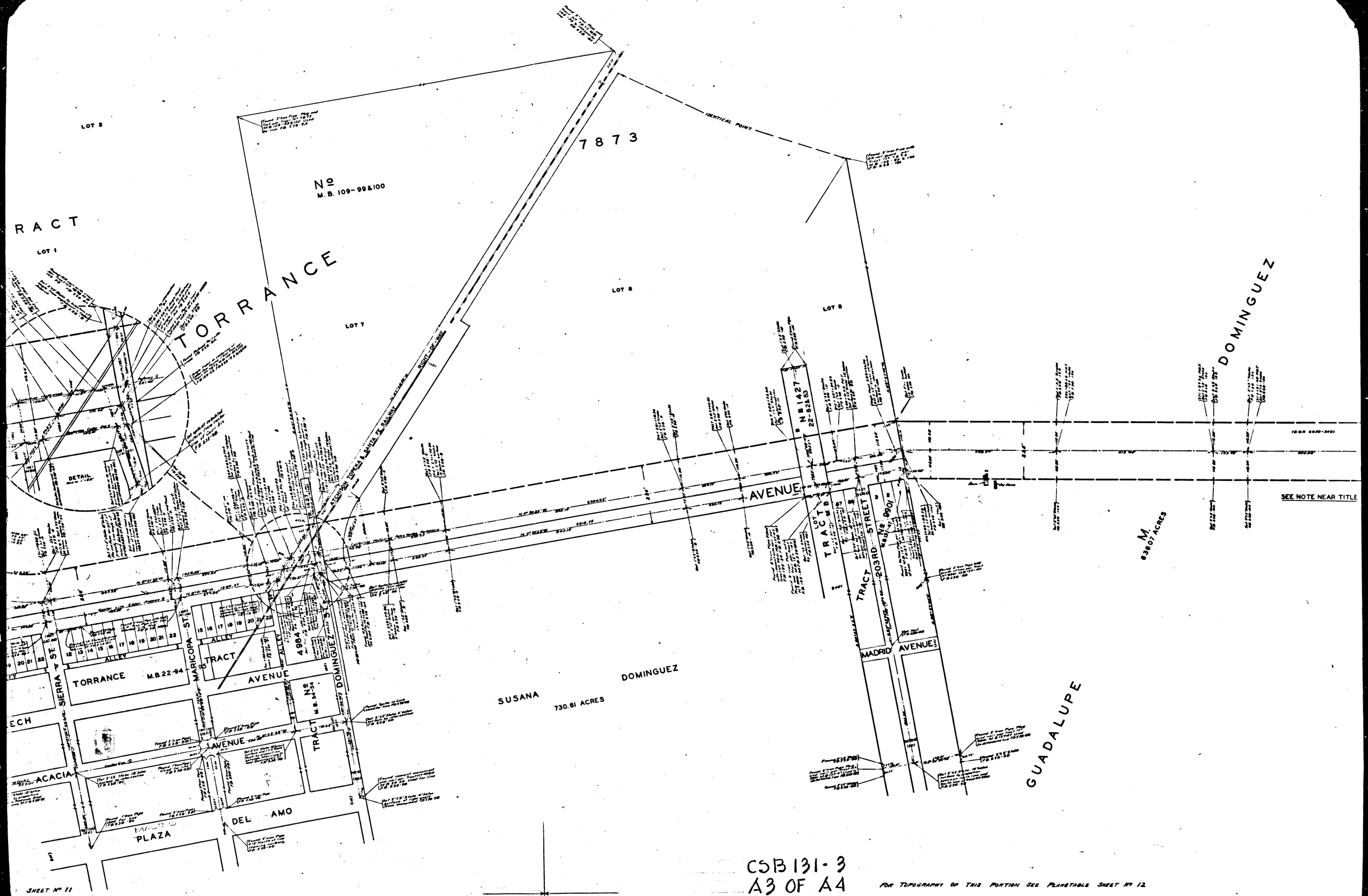

CSB 131-3
A3 OF A4

SHEET No 11

FOR TOPOGRAPHY OF THIS PORTION SEE PLANETABLE SHEET No 12

CSB-131

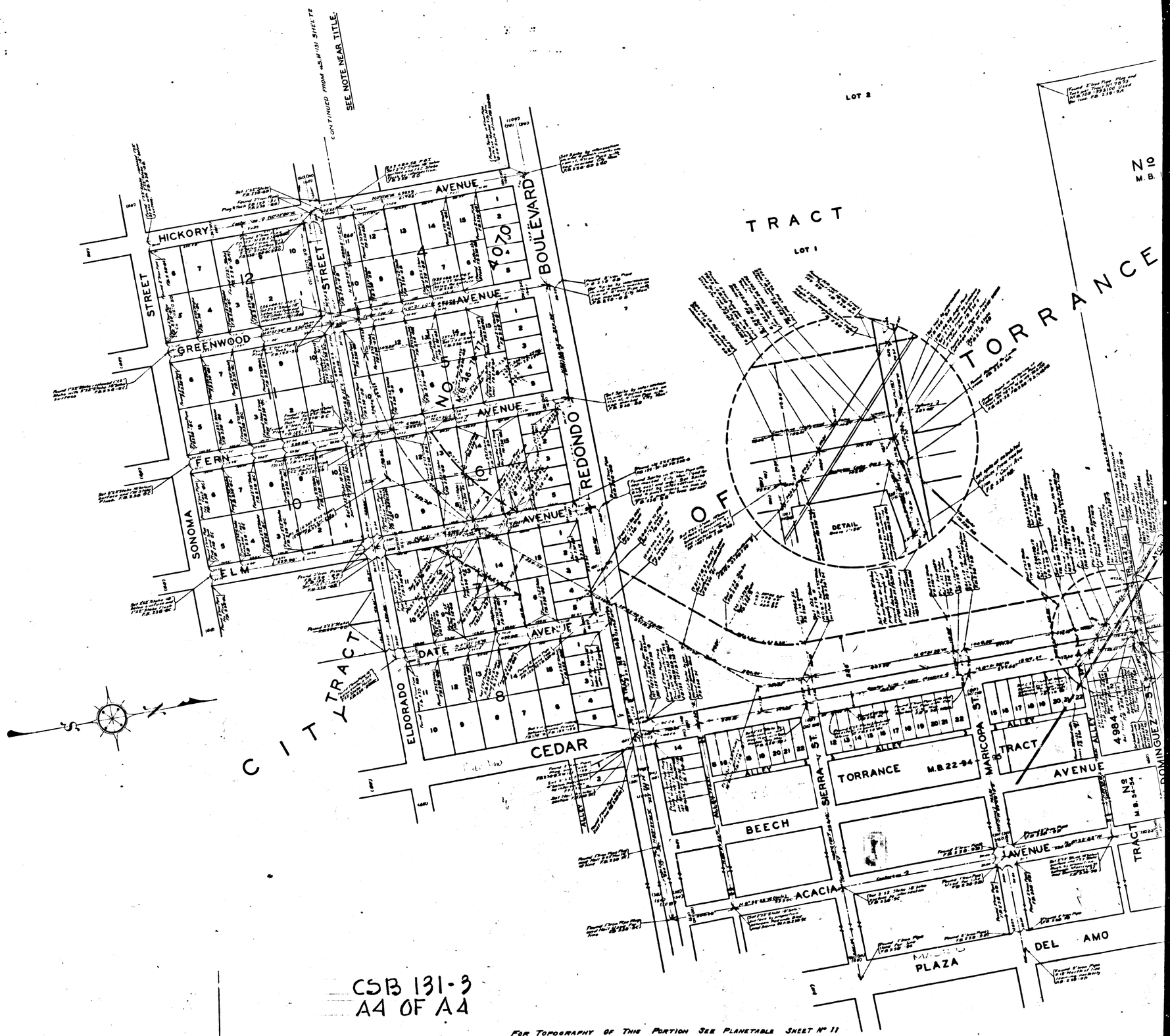

CSB 131-3
A4 OF A4