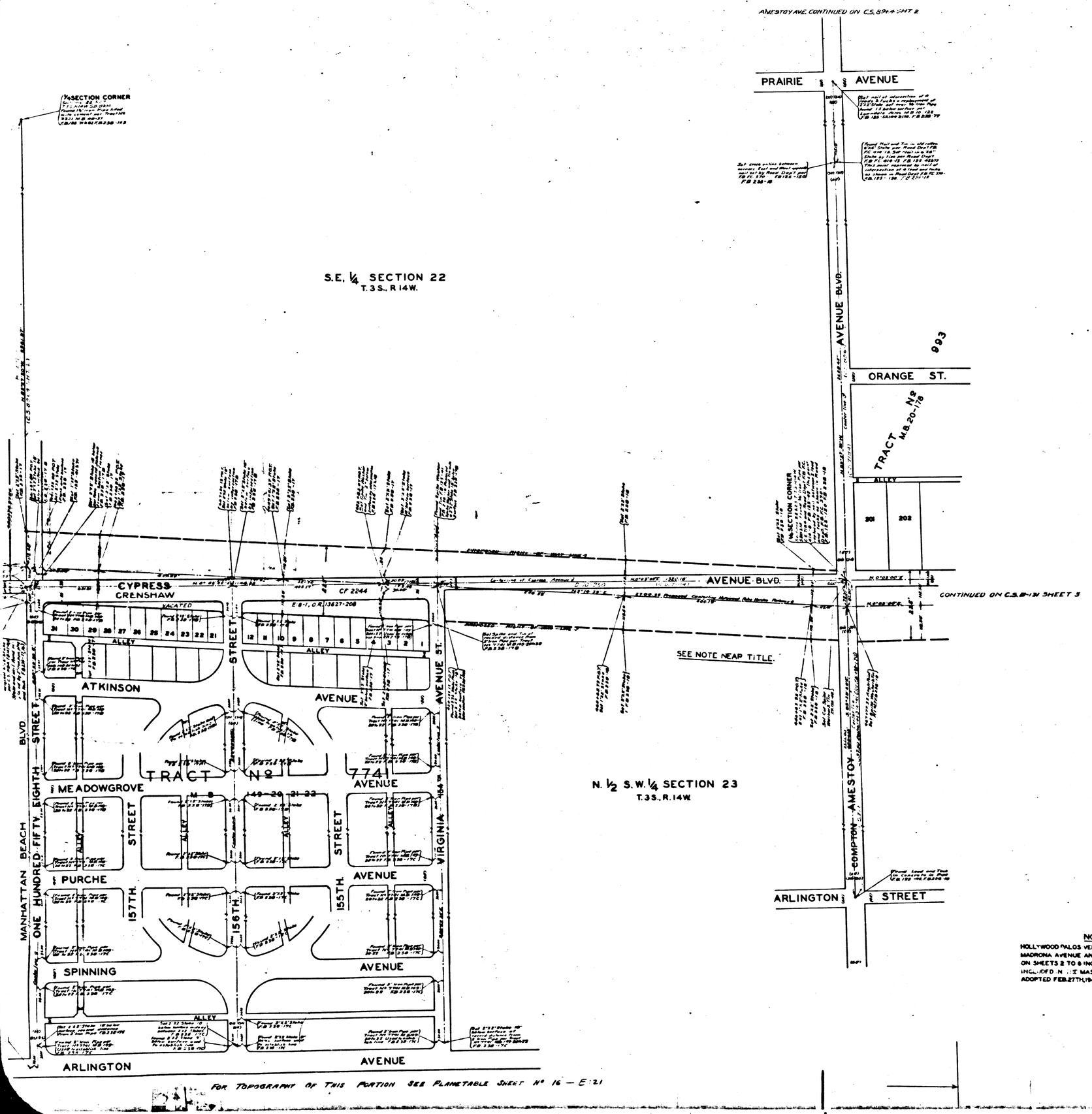

MAP OF

HOLLYWOOD PALOS VERDES PARKWAY

FROM

PASEO DEL CAMPO

TO

SEVENTY NINTH STREET

COUNTY SURVEYORS MAP Nº B-131

SHEET Nº 4 OF 6 SHEETS

SCALE - 1 INCH = 100 FT.

ACQUISITION AND IMPROVEMENT DISTRICT Nº 15

WORK ORDER Nº 4015

J.E. ROCKHOLD - COUNTY SURVEYOR

SURVEYED MAY 1928 TO JUNE 1928

SURVEYED UNDER INSTRUCTIONS OF THE BOARD OF SUPERVISORS PER ORDER DATED JAN. 25 1928

BEARINGS ARE BASED ON THE BEARING OF CYPRESS AVE. AS SHOWN ON C.S. 8964 SHT 1.

F. B. 125 - 38 TO 150

F. B. 236 - 12 TO 164

FIELD WORK BY . . . J.D. BOYER

OFFICE WORK BY. . . M.E. CLYNE

CHECKED BY. . . W.H. BLACKMER

Sht 25

NOTE

HOLLYWOOD PALOS VERDES PARKWAY, BETWEEN MADRONA AVENUE AND 79TH STREET, AS SHOWN ON SHEETS 2 TO 6 INCLUSIVE, OF THIS MAP, IS NOT INCLUDED IN THE MASTER PLAN OF HIGHWAYS ADOPTED FEB. 27TH, 1940.

CSB-131-4

A1 OF A3

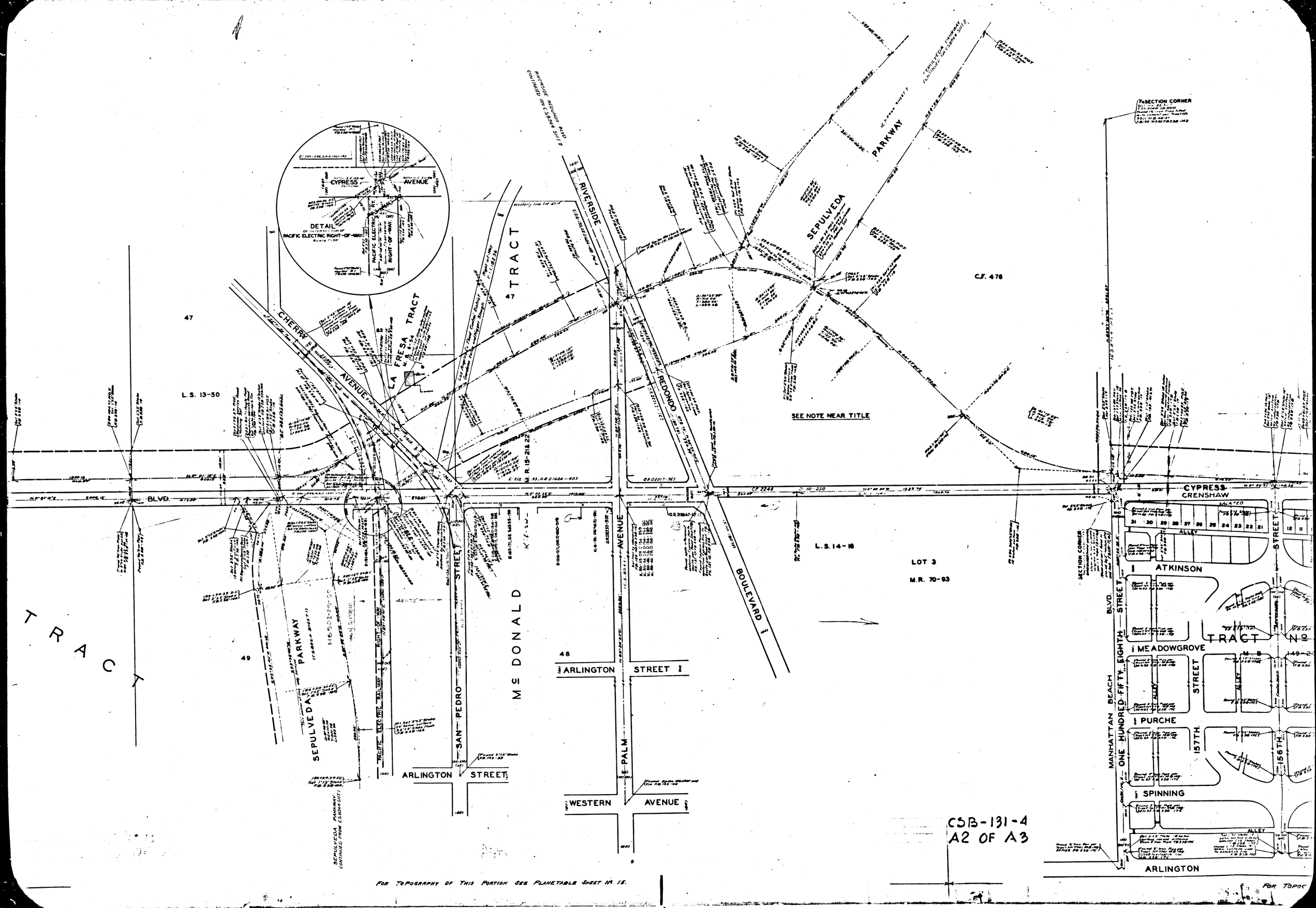

DETAIL OF INTERSECTION OF PACIFIC ELECTRIC RIGHT-OF-WAY
CYPRESS AVENUE
PACIFIC ELECTRIC RY. RIGHT-OF-WAY
RIVERSIDE REDONDO BLVD CONTINUED ON C.S.8964 SH.1.2
SEPULVEDA PARKWAY
SEPULVEDA PARKWAY CONTINUED ON C.S.8964 SH.1.2
RIVERSIDE
REDONDO
BOULEVARD
TRACT
LA FRESA TRACT
CHERRY AVENUE
47
L.S. 13-50
C.F. 476
SEE NOTE NEAR TITLE
M.R. 15-21 & 22
BLVD.
CYPRESS
CRENSHAW
VACATED
ALLEY
ATKINSON
L.S. 14-16
LOT 3
M.R. 70-93
SECTION CORNER
TRACT
49
SEPULVEDA PARKWAY
PACIFIC ELECTRIC RAILWAY RIGHT-OF-WAY
SAN PEDRO STREET
McDONALD
48
ARLINGTON STREET
PALM AVENUE
WESTERN AVENUE
MANHATTAN BEACH BLVD.
ONE HUNDRED FIFTY EIGHTH STREET
MEADOWGROVE
PURCHE
157TH. STREET
156TH. STREET
SPINNING
ARLINGTON
CSB-131-4
A2 OF A3
FOR TOPOGRAPHY OF THIS PORTION SEE PLANETABLE SHEET No 15.
FOR TOPOG

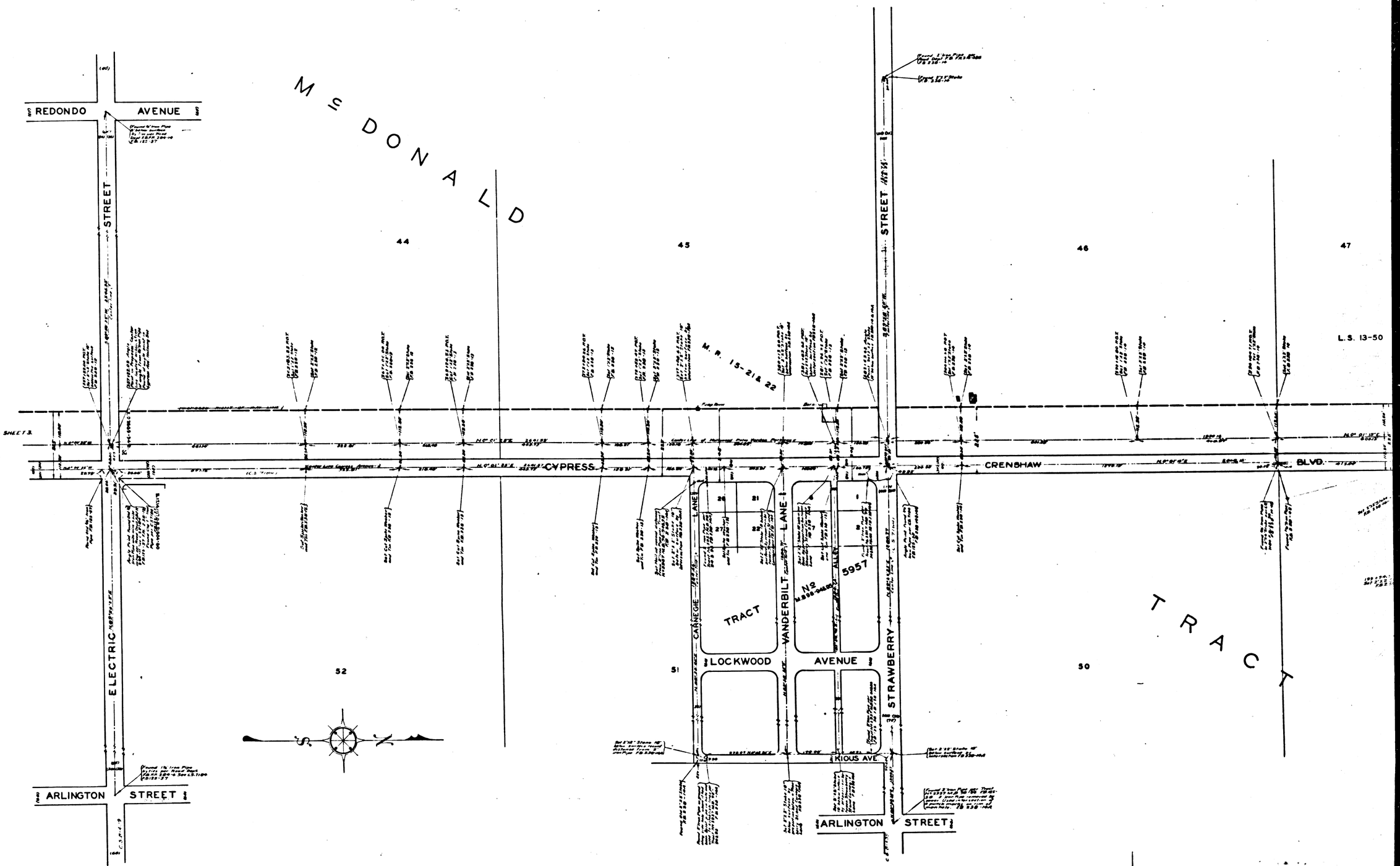

CSB-131-4
A3 OF A3

FOR TOPOGRAPHY OF THIS PORTION SEE PLANETABLE SHEET No 14