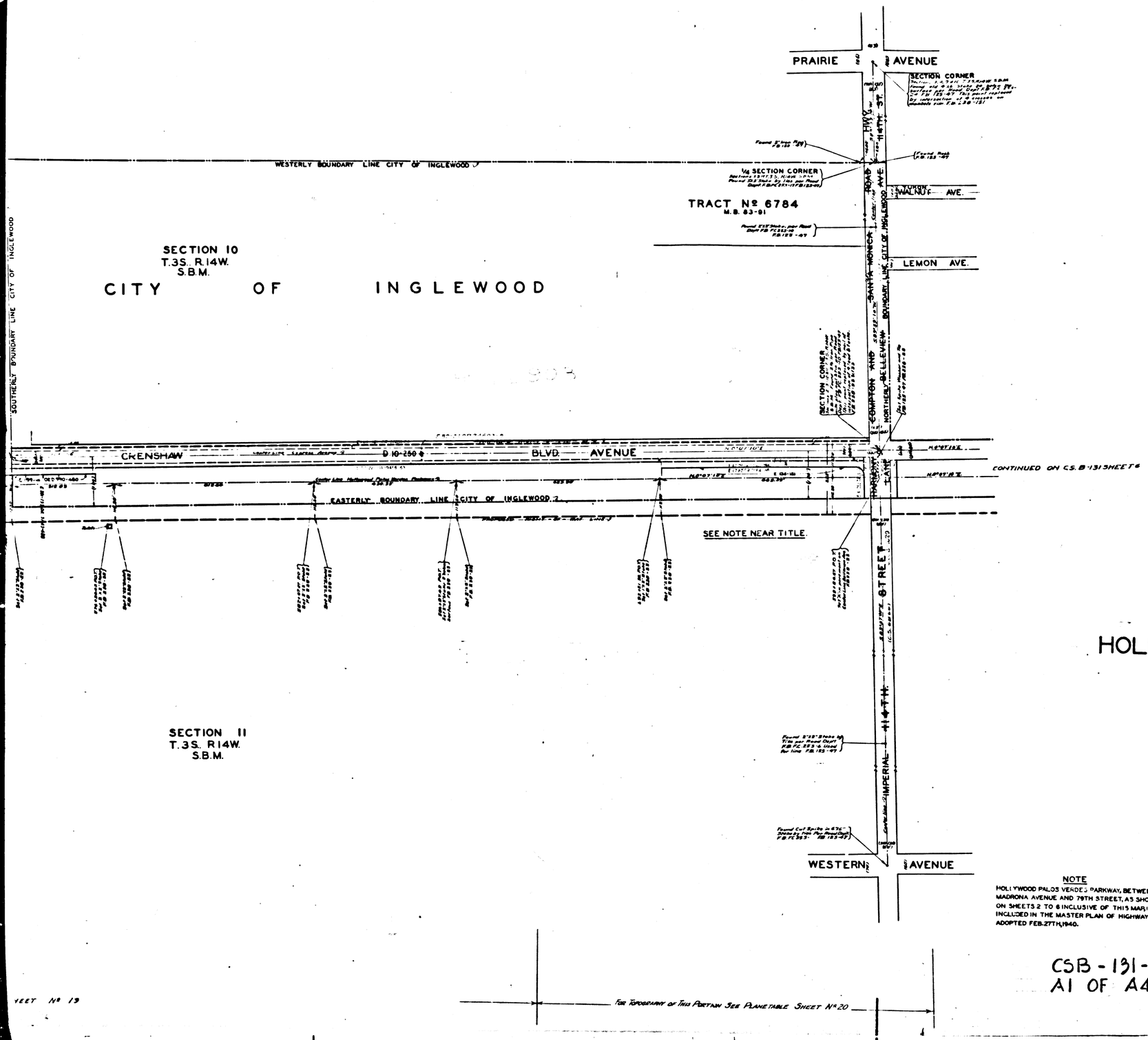

MAP OF

HOLLYWOOD PALOS VERDES PARKWAY

FROM

PASEO DEL CAMPO

TO

SEVENTY NINTH STREET

COUNTY SURVEYORS MAP Nº B-131

SHEET Nº 5 OF 6 SHEETS

SCALE - 1 INCH = 100 FT.

ACQUISITION AND IMPROVEMENT DISTRICT Nº 15
WORK ORDER Nº 4015

J.E. ROCKHOLD - COUNTY SURVEYOR
SURVEYED MAY 1926 TO JUNE 1928

SURVEYED UNDER INSTRUCTIONS OF THE BOARD OF SUPERVISORS PER ORDER DATED JAN. 25 1926

BEARINGS ARE BASED ON THE BEARING OF CYPRESS AVE. AS SHOWN ON C.S. 8984 SHT 1.

F. B. 125 - 41 TO 151
F. B. 238 - 18 TO 153

FIELD WORK BY . . . . J.D. BOYER
OFFICE WORK BY . . . H.E. CLYNE
CHECKED BY . . . W.H. BLAGKMER

SH 25

NOTE

HOLLYWOOD PALOS VERDES PARKWAY, BETWEEN MADRONA AVENUE AND 79TH STREET, AS SHOWN ON SHEETS 2 TO 6 INCLUSIVE OF THIS MAP, IS NOT INCLUDED IN THE MASTER PLAN OF HIGHWAYS ADOPTED FEB. 27TH, 1940.

CSB - 131 - 5
A1 OF A4

SHEET Nº 19

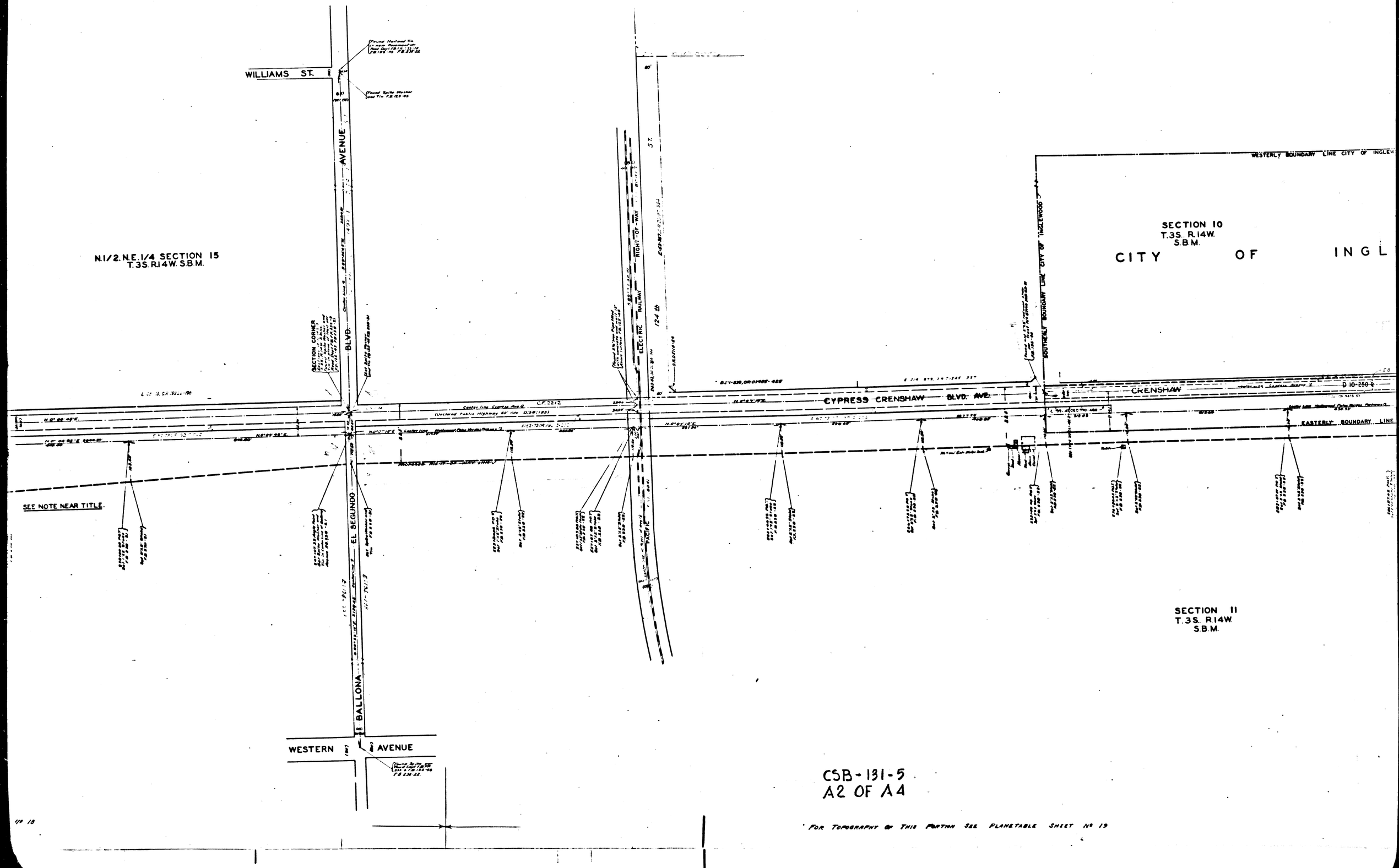

CSB-131-5
A2 OF A4

FOR TOPOGRAPHY OF THIS PORTION SEE PLANETABLE SHEET No 19

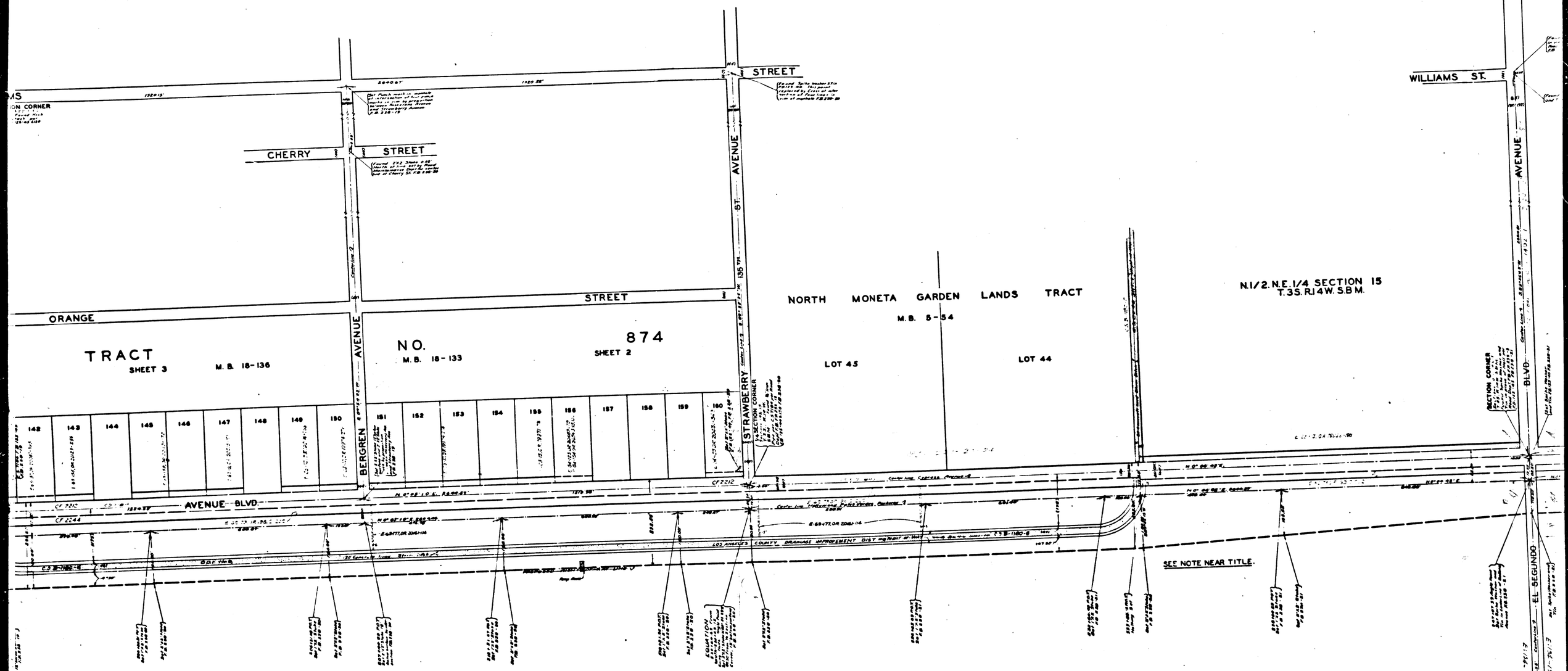

CSB-131-5
A3 OF A4

FOR TOPOGRAPHY OF THIS PORTION SEE PLANETABLE SHEET No 18

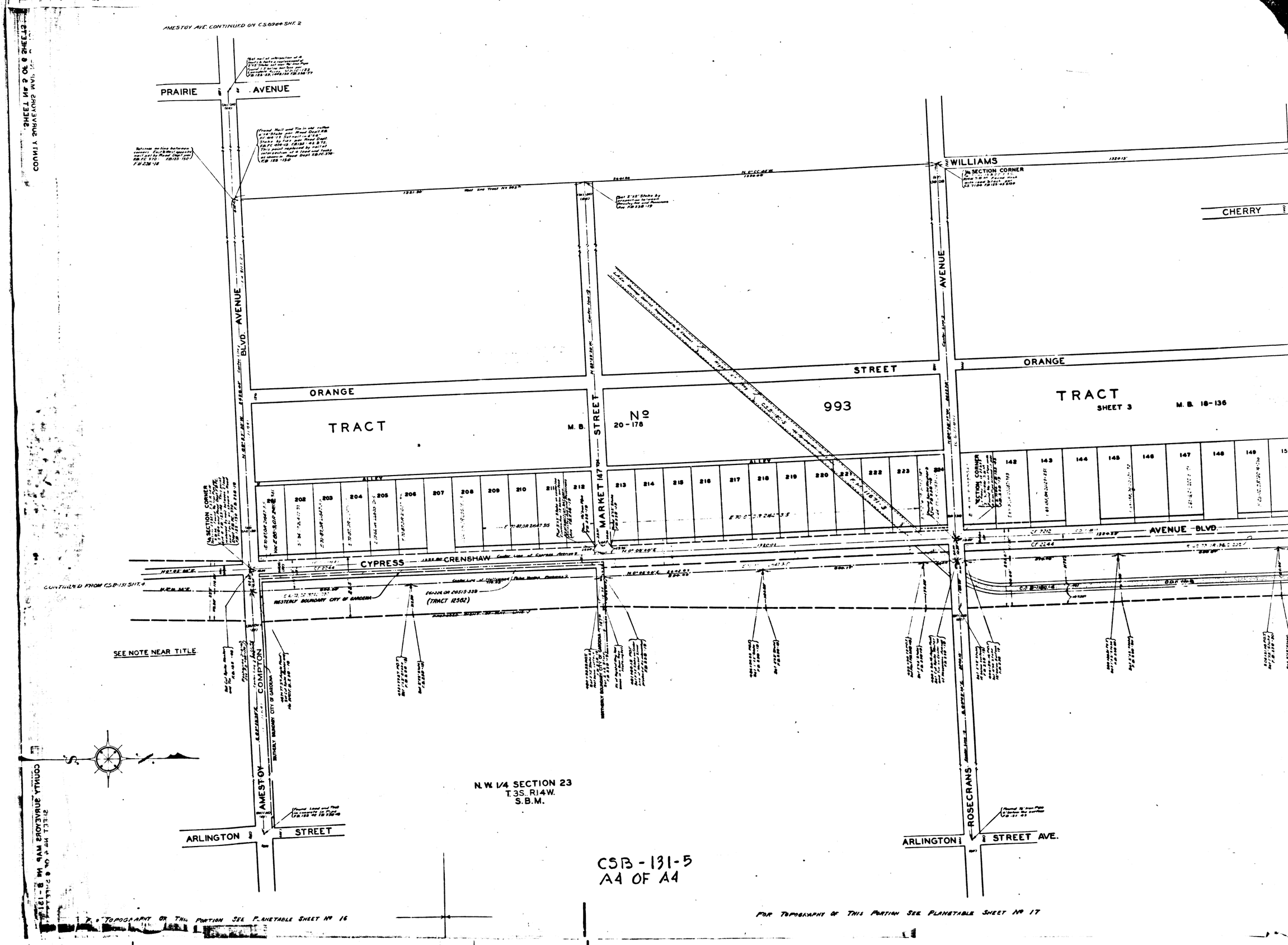
AMESTOY AVE. CONTINUED ON C.S.8964 SHT. 2
PRAIRIE AVENUE
WILLIAMS
CHERRY
AVENUE
BLVD. AVENUE
ORANGE
STREET
ORANGE
TRACT
M. B.
Nº 20-178
993
TRACT
SHEET 3
M. B. 18-136
MARKET 147TH STREET
ALLEY
AVENUE BLVD.
CYPRESS
CRENSHAW
CONTINUED FROM CSB-131 SHT. 4
SEE NOTE NEAR TITLE
AMESTOY COMPTON
ARLINGTON STREET
ROSECRANS
ARLINGTON STREET AVE.
N.W. 1/4 SECTION 23
T.3S. R14W.
S.B.M.
CSB-131-5
A4 OF A4
FOR TOPOGRAPHY OF THIS PORTION SEE PLANETABLE SHEET Nº 16
FOR TOPOGRAPHY OF THIS PORTION SEE PLANETABLE SHEET Nº 17