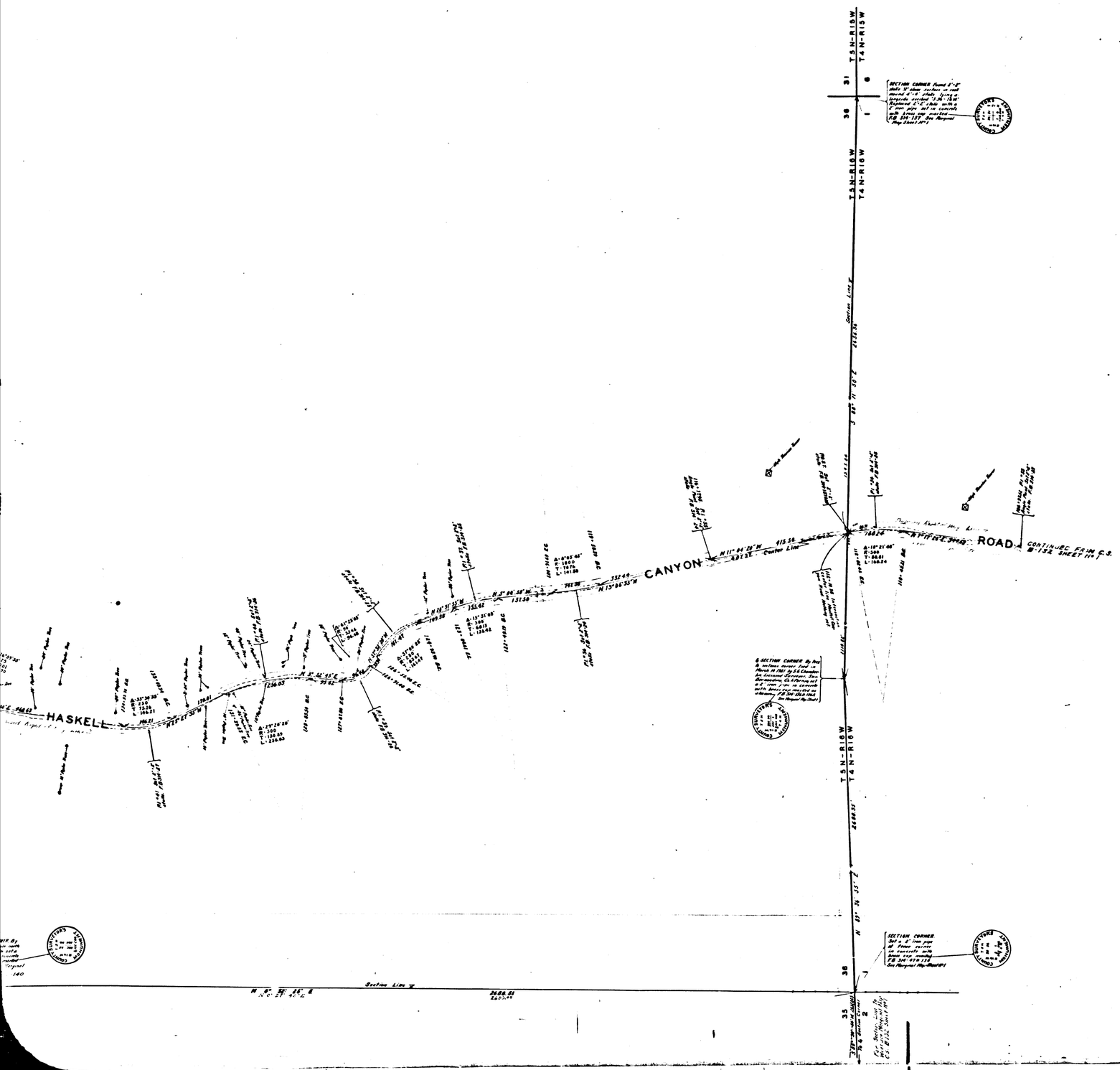

MAP OF

HASKELL CANYON ROAD

FROM

BOUQUET CANYON ROAD

TO

NORTH LINE SEC. 25-T4N-R16W

COUNTY SURVEYORS MAP Nº B-132

SHEET NO. 2 OF 2 SHEETS

SCALE - 1 INCH = 100 FT.

WORK ORDER Nº 765

J.E. ROCKHOLD. - COUNTY SURVEYOR

SURVEYED FROM NOV. 1927 TO FEB. 1928

SURVEYED UNDER INSTRUCTIONS OF THE BOARD OF SUPERVISORS PER ORDER DATED JUNE 30 1927.

BEARINGS ARE BASED ON THE BEARING OF COURSE STA. 0+00 TO STA. 10+42.37 FROM OBSERVATIONS ON POLARIS. F.B. 314-5

F.B. 314-1-160

FIELD WORK BY A. BRACKETT.
OFFICE WORK BY F.C. HOWARD.
" " " W.H. BLACKMER.
CHECKED BY M.H. CURTIS.
" " K.R. McPHERSON.

INDEX 77

CSB - 132-2
A1 OF A3

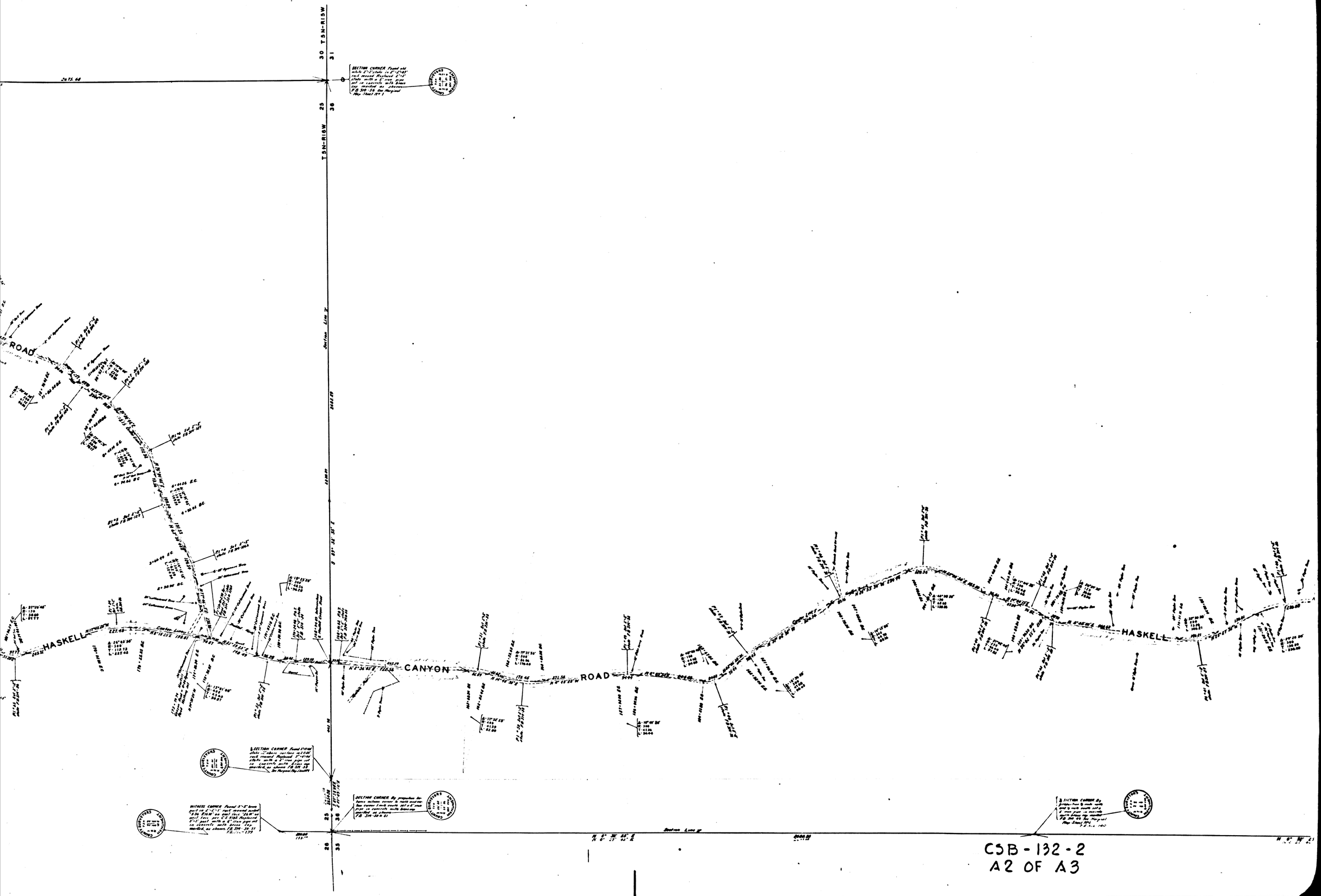

CSB-132-2
A2 OF A3

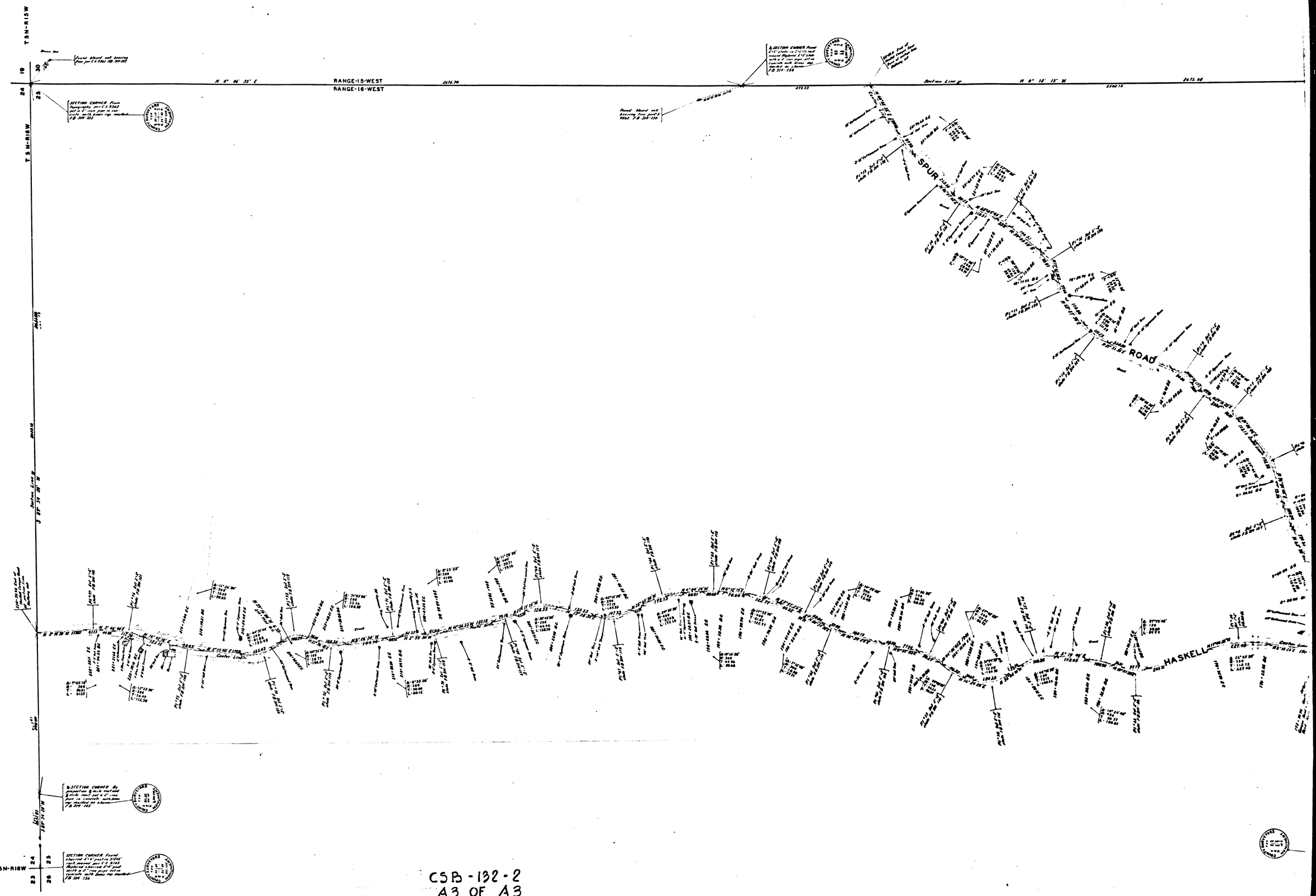

CSB-132-2
A3 OF A3