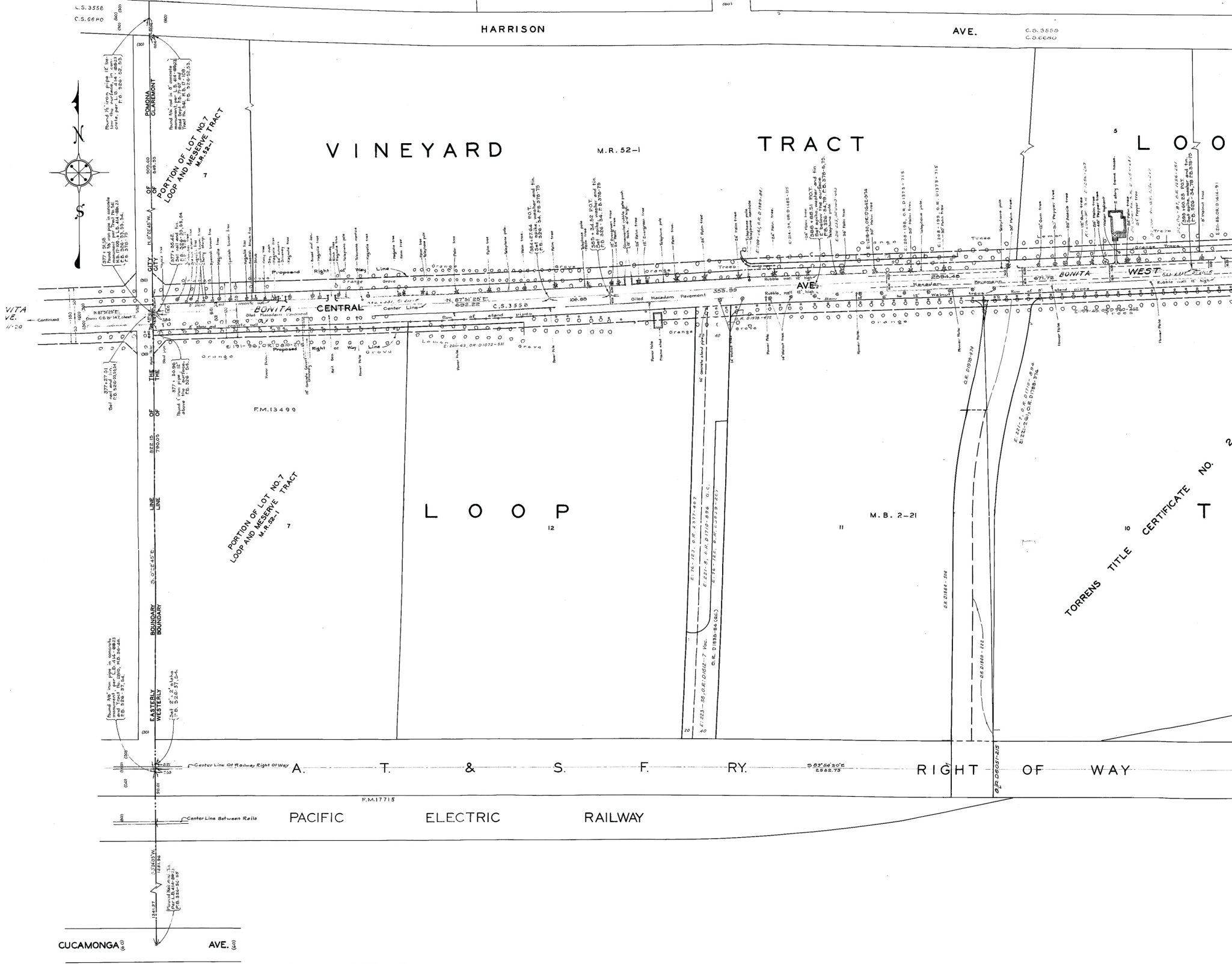
HARRISON
AVE.
C.S. 3558
C.S. 6680
VINEYARD
M.R. 52-1
TRACT
L O O
PORTION OF LOT NO. 7 LOOP AND MESERVE TRACT M.R. 52-1
POMONA
CLAREMONT
CITY
CITY
OF
OF
THE
THE
LINE
LINE
BOUNDARY
BOUNDARY
EASTERLY
WESTERLY
N. 0°22'45"W.
S. 0°22'45"E.
BONITA
CENTRAL
AVE.
BONITA
WEST
N. 87°51'25"E.
692.22
C.S. 3558
355.99
2594.46
671.72
Proposed Right of Way Line
Oiled Macadam Pavement
Orange Grove
Row of stand pipes
Center Line
F.M. 13499
L O O P
12
M.B. 2-21
11
10
TORRENS TITLE CERTIFICATE NO. 2
T
Center Line Of Railway Right Of Way
A. T. & S. F. RY. RIGHT OF WAY
S 89°54'30"E 2582.73
F.M. 17715
Center Line Between Rails
PACIFIC ELECTRIC RAILWAY
CUCAMONGA (60)
AVE. (60)
VITA
VE.
Continued

CSB - 147-8
A5 OF A5

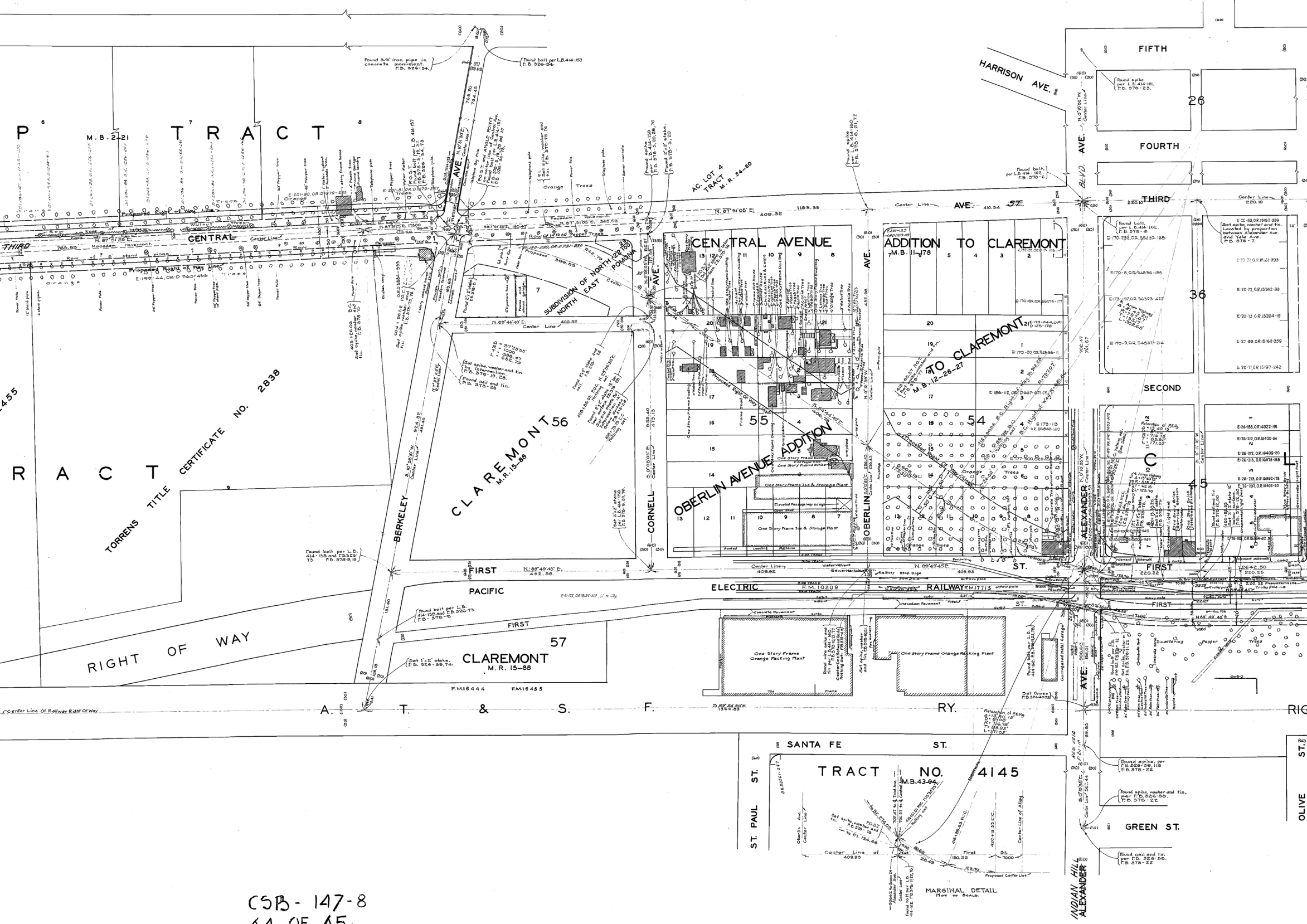
P TRACT
M.B. 2-21
R A C T
TORRENS TITLE CERTIFICATE NO. 2838
CENTRAL AVE.
THIRD
BERKELEY AVE.
CLAREMONT 56
M.R. 15-88
SUBDIVISION OF NORTH 22.100 NORTH EAST POMONA
CORNELL AVE.
CENTRAL AVENUE ADDITION TO CLAREMONT
M.B. 11-178
OBERLIN AVENUE ADDITION
55
TO CLAREMONT
M.B. 12-26-27
54
AC. LOT 4 TRACT M.R. 54-60
OBERLIN AVE.
HARRISON AVE.
FIFTH
FOURTH
THIRD
SECOND
FIRST
26
36
C
45
L
BLVD. AVE.
ALEXANDER AVE.
INDIAN HILL ALEXANDER
FIRST ST.
PACIFIC ELECTRIC RAILWAY
FIRST
RIGHT OF WAY
CLAREMONT 57
M.R. 15-88
A. T. & S. F. RY.
Center Line of Railway Right of Way
S.89°54'30"E. 1362.63
F.M.16444
F.M.16455
F.M.10209
F.M.17715
N.87°51'05"E.
N.89°44'40"E. 400.32
N.89°49'45"E. 492.38
N.89°49'45"E.
One Story Frame Orange Packing Plant
One Story Frame Orange Packing Plant
One Story Frame Ice & Storage Plant
Corrugated Metal Garage
Orange Trees
Pepper Trees
SANTA FE ST.
TRACT NO. 4145
M.B. 43-94
ST. PAUL ST.
GREEN ST.
OLIVE ST.
RIG
MARGINAL DETAIL
Not to Scale.
Found 3/4" iron pipe in concrete monument. F.B. 326-34.
Found bolt per L.B. 414-157 F.B. 326-34
Found bolt per L.B. 414-158 and F.B. 326-73. F.B. 378-9, 19
Found bolt per L.B. 414-158 and F.B. 326-73 F.B. 378-9
Set 1"x2" stake. F.B. 326-39, 74.
Set Cross F.B. 326-40(39)
Found spike per L.B. 414-161. F.B. 378-23.
Found spike, per F.B. 326-38, 11B F.B. 378-22
Found spike, washer and tin, per F.B. 326-38. F.B. 378-22
Found nail and tin per F.B. 326-38. F.B. 378-22

CSB-147-8
A4 OF A5

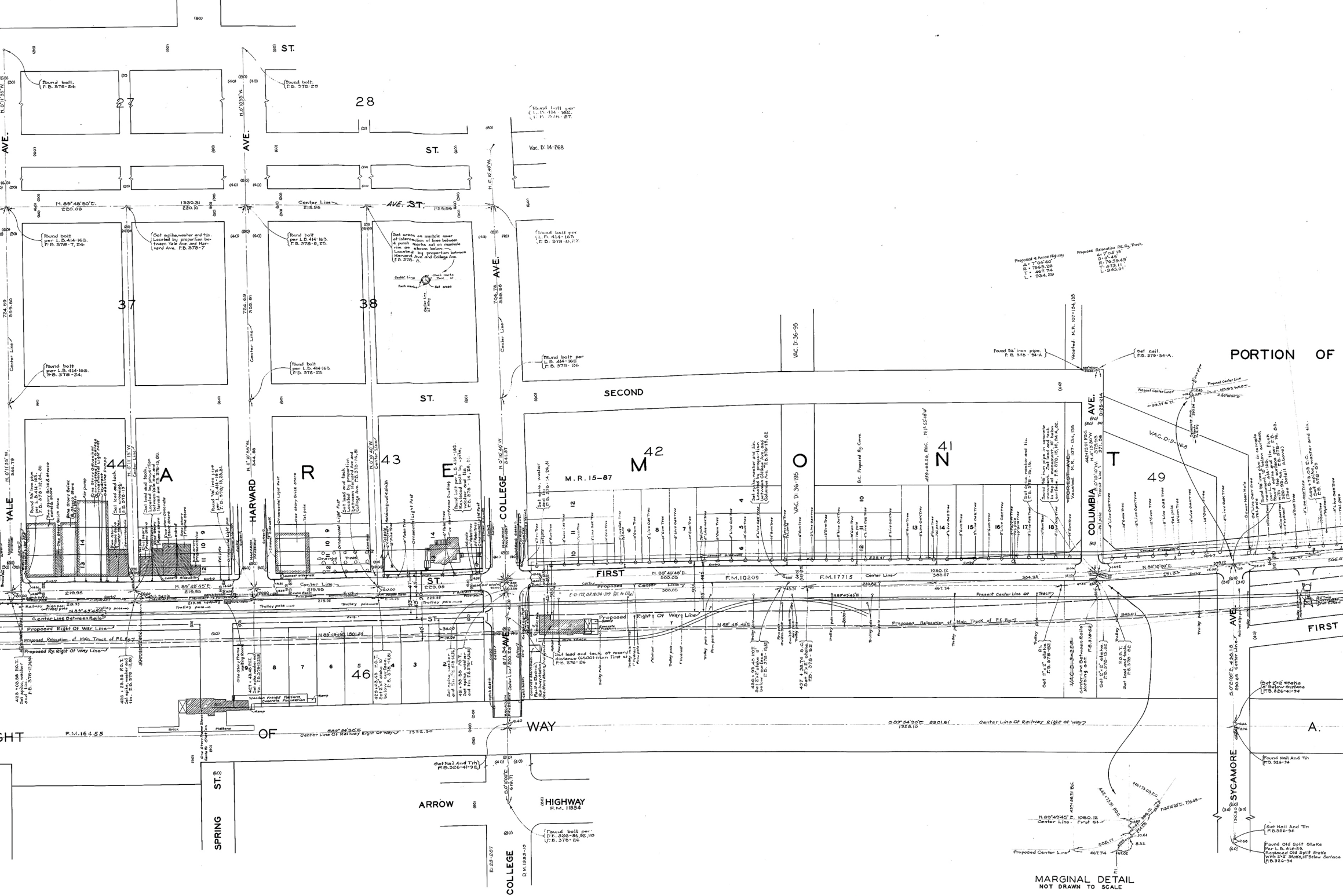
ST.
ST.
AVE.
AVE.
AVE. ST.
27
28
37
38
44
43
42
41
49
46
ST.
SECOND
FIRST
ST
A
R
E
M
O
N
T
YALE
HARVARD
COLLEGE
COLUMBIA AVE.
SYCAMORE
AVE.
FIRST
PORTION OF
M.R. 15-87
N.89°48'50"E.
N.89°49'45"E.
Center Line
Center Line Between Rails
Proposed Right Of Way Line
Proposed Relocation of Main Track of P.E. Ry.
Proposed Ry. Right Of Way Line
Present Center Line of Track
Center Line Of Railway Right of Way
F.M.16455
F.M.10209
F.M.17715
OF
WAY
A.
S.89°54'30"E.
ARROW
HIGHWAY
F.M.11534
SPRING
ST.
COLLEGE
D.M.1993-10
VAC. D:36-195
VAC. D:14-268
VAC. D:9-166
FOREST AVE. Vacated. M.R. 107-134,136
Found bolt. F.B. 378-24.
Found bolt. F.B. 378-25
Set cross on manhole cover
Set Nail And Tin F.B. 326-41-92
Found bolt per F.B. 326-84,92,110 F.B. 378-26
Set Nail And Tin F.B. 326-94
Found Nail And Tin F.B. 326-94
Set 2"x2" Stake 8" Below Surface F.B. 326-41-94
Found 3/4" iron pipe. F.B. 378-34-A
Set nail F.B. 378-34-A.
Proposed 4 Arrow Highway
Proposed Relocation P.E. Ry. Track
MARGINAL DETAIL
NOT DRAWN TO SCALE
Proposed Center Line
Center Line - First St.
N.89°49'45"E. 1080.12

CSB - 147-8
A3 OF A5

CSB - 147-8
A2 OF A5

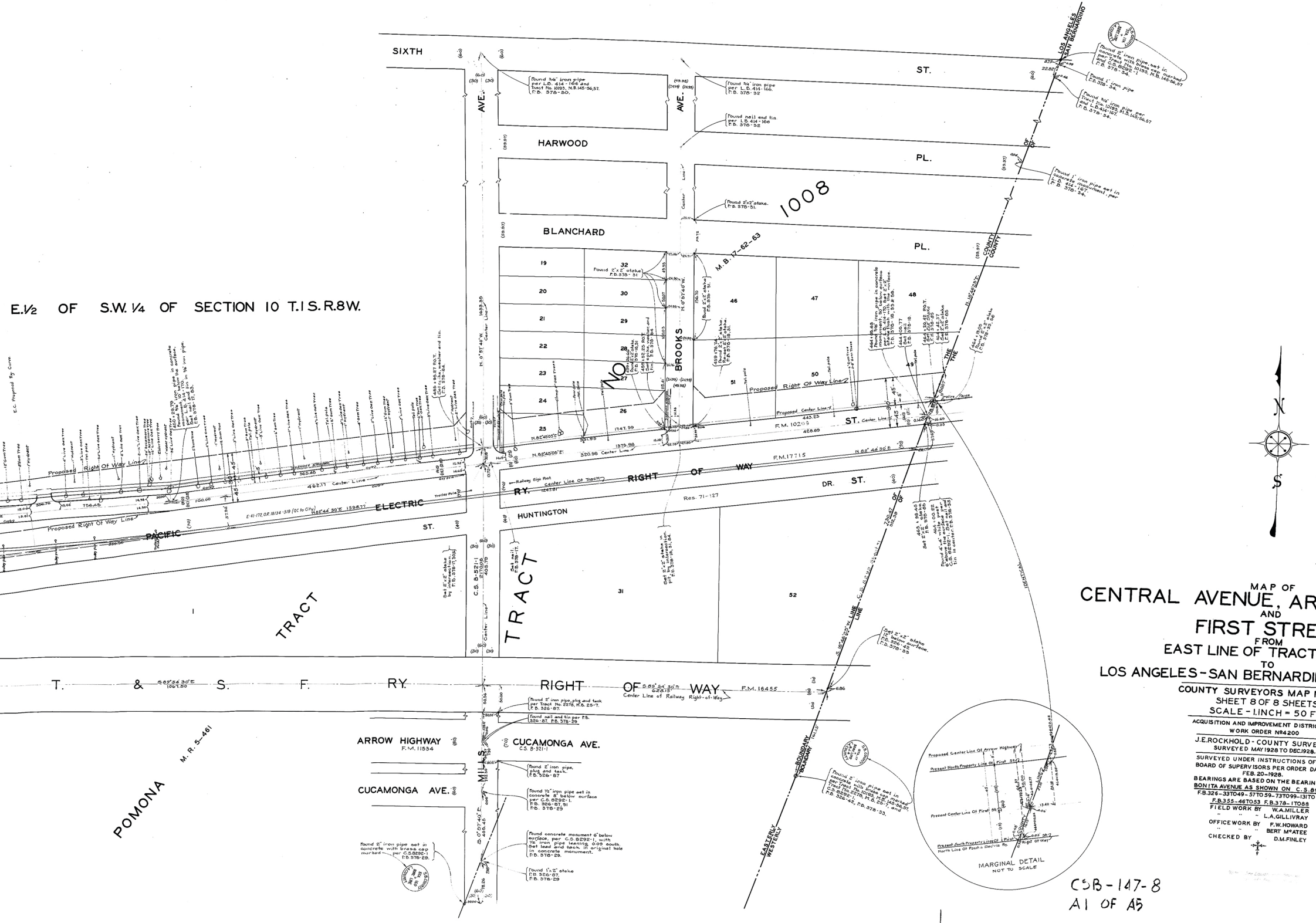
SIXTH
ST.
AVE.
HARWOOD
PL.
BLANCHARD
PL.
1008
M.B. 17-62-63
E.1/2 OF S.W.1/4 OF SECTION 10 T.1 S.R.8W.
BROOKS
AVE.
NO.
TRACT
19
20
21
22
23
24
25
32
30
29
28
27
26
46
47
48
49
50
51
31
52
Proposed Right Of Way Line
Proposed Center Line
ST.
F.M. 10209
F.M. 17715
N.82°44'30"E.
Center Line
RY.
RIGHT
OF
WAY
Center Line Of Track
Railway Sign Post
ELECTRIC
PACIFIC
HUNTINGTON
DR.
ST.
Res. 71-127
Proposed Right Of Way Line
TRACT
POMONA
M.R. 5-461
T. & S. F. RY. RIGHT OF WAY
F.M. 16455
Center Line of Railway Right-of-Way
ARROW HIGHWAY
F.M. 11534
CUCAMONGA AVE.
C.S. B-521-1
CUCAMONGA AVE.
MILLS
S. 0°57'40" E.
405.45
C.S. B-521-1
Center Line
Found 2" iron pipe, plug and tack per Tract No. 2275, M.B. 25-7. F.B. 326-87.
Found nail and tin per F.B. 326-87. F.B. 378-29
Found 2" iron pipe, plug and tack. F.B. 326-87
Found 1/2" iron pipe set in concrete 8" below surface per C.S. 8292-1. F.B. 326-87, 91 F.B. 378-29
Found concrete monument 6" below surface, per C.S. 8292-1, with 1/2" iron pipe leaning 0.09 south. Set lead and tack in original hole in concrete monument. F.B. 378-29.
Found 1"x2" stake F.B. 326-87. F.B. 378-29
Found 2" iron pipe set in concrete with brass cap marked per C.S. 8292-1 F.B. 378-29.
S.B. COUNTY STA. 169 BDRY. LINE L.A. COUNTY
LOS ANGELES
SAN BERNARDINO
COUNTY
COUNTY
OF
OF
THE
THE
LINE
LINE
BOUNDARY
BOUNDARY
EASTERLY
WESTERLY
Found 2" iron pipe, set in concrete with brass cap marked per Tract No. 10193, M.B. 145-56, 57 and C.S. 8292-1 F.B. 378-34.
S.B. COUNTY STA. 17A BDRY. LINE L.A. COUNTY
Found 1" iron pipe F.B. 378-34.
Found 3/4" iron pipe per Tract No. 10193, M.B. 145-56, 57 and L.B. 414-167. F.B. 378-34.
Found 1" iron pipe set in concrete monument, per L.B. 414-167. F.B. 378-34.
Found 3/4" iron pipe per L.B. 414-166 and Tract No. 10193, M.B. 145-56, 57. F.B. 378-30.
Found 3/4" iron pipe per L.B. 414-166. F.B. 378-32
Found nail and tin per L.B. 414-166 F.B. 378-32
Found 2"x2" stake. F.B. 378-31.
Found 2"x2" stake F.B. 378-31
Set 2"x2" stake 12" below surface. F.B. 378-33
Found 2" iron pipe set in concrete with brass cap marked per Tract No. 10193, M.B. 145-56, 57, and C.S. 8292-1, F.B. 326-42, F.B. 378-33.
MARGINAL DETAIL
NOT TO SCALE
Proposed Center Line Of Arrow Highway
Present North Property Line Of First St.
Present Center Line Of First St.
Present South Property Line Of First St.
North Line Of Pacific Electric Ry.
Right Of Way
N
S

## MAP OF
## CENTRAL AVENUE, ARROW HIGHWAY
## AND
## FIRST STREET
## FROM
## EAST LINE OF TRACT NO. 541
## TO
## LOS ANGELES-SAN BERNARDINO COUNTY LINE

COUNTY SURVEYORS MAP NO. B-147
SHEET 8 OF 8 SHEETS
SCALE - 1. INCH = 50 FT.

ACQUISITION AND IMPROVEMENT DISTRICT Nº 200
WORK ORDER Nº 4200

J.E. ROCKHOLD - COUNTY SURVEYOR
SURVEYED MAY 1928 TO DEC. 1928.

SURVEYED UNDER INSTRUCTIONS OF THE
BOARD OF SUPERVISORS PER ORDER DATED
FEB. 20-1928.
BEARINGS ARE BASED ON THE BEARING OF
BONITA AVENUE AS SHOWN ON C.S. 8904
F.B. 326-33 TO 49-57 TO 59-73 TO 99-131 TO 133
F.B. 355-46 TO 53 F.B. 378-1 TO 88

| | |
|---|---|
| FIELD WORK BY | W.A. MILLER |
| " " " | L.A. GILLIVRAY |
| OFFICE WORK BY | F.W. HOWARD |
| " " " | BERT McATEE |
| CHECKED BY | D.M. FINLEY |

CSB-147-8
A1 OF A5