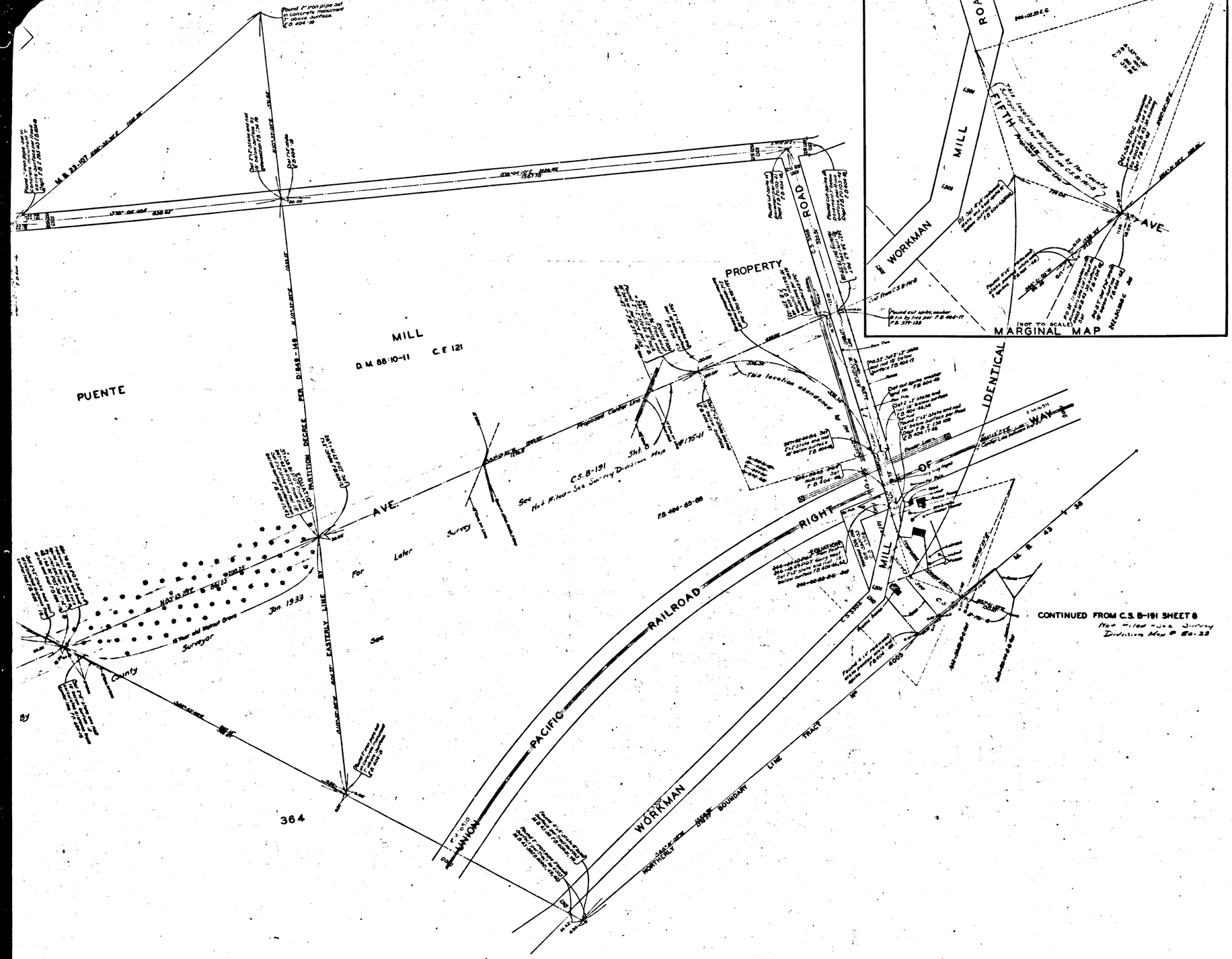

GALE MAP OF

FIFTH AVENUE

FROM

HAMILTON BOULEVARD

TO

BEVERLY BOULEVARD

COUNTY SURVEYORS MAP Nº B-191

SHEET Nº 9 OF 11 SHEETS

SCALE-1 INCH=100 FT

WORK ORDER Nº 782

J.E. ROCKHOLD - COUNTY SURVEYOR

SURVEYED AUGUST 1926

SURVEYED UNDER INSTRUCTIONS OF THE BOARD OF SUPERVISORS PER ORDER DATED OCT. 24-1927

BEARINGS ARE BASED ON SOLAR OBSERVATIONS PER F.B. 367-61-63

F.B. 404-11-62

FIELD WORK BY..... P.T. DUNLAP
H. EVANS

OFFICE WORK BY..... J.C. HOYT
H.H. REYNOLDS

CHECKED BY..... R.W. STEWART

INDEX 37-ABC-2

CSB-191-9
A1 of A4

SHEET NO. 9 OF 11 SHEETS
COUNTY SURVEYOR'S MAP NO. B-191

SHEET NO. 9 OF 11 SHEETS
COUNTY SURVEYOR'S MAP NO. B-191

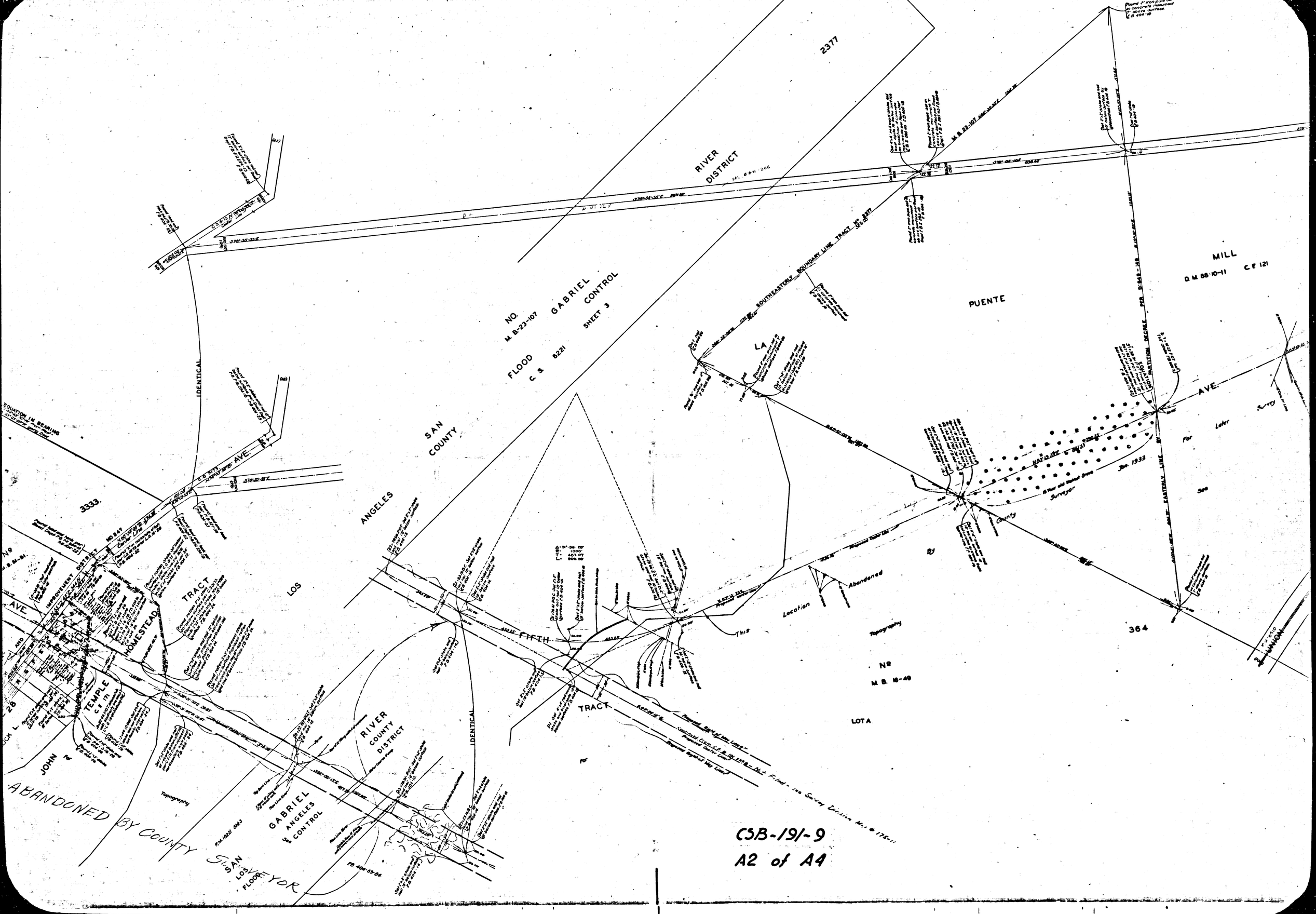
2377
RIVER DISTRICT
NO. M.B.-23-107
GABRIEL CONTROL
FLOOD C.S. 8221 SHEET 3
SAN COUNTY
ANGELES
LOS
IDENTICAL
3333.
AVE.
IMPROVEMENT DISTRICT NO. 247
HOMESTEAD
TRACT
TEMPLE
JOHN
RIVER COUNTY DISTRICT
GABRIEL ANGELES CONTROL
SAN LOS FLOOD
ABANDONED BY COUNTY SURVEYOR
FIFTH
TRACT
LA
PUENTE
MILL
D.M. 88-10-11
C.E. 121
AVE.
For Later Survey
See
Jan. 1933
Surveyor
County
Abandoned
This Location
Topography
Nº
M.B. 16-49
LOT A
364
UNION
SOUTHEASTERLY BOUNDARY LINE TRACT No. 2377
EQUATION IN BEARING
Topography
CSB-191-9
A2 of A4

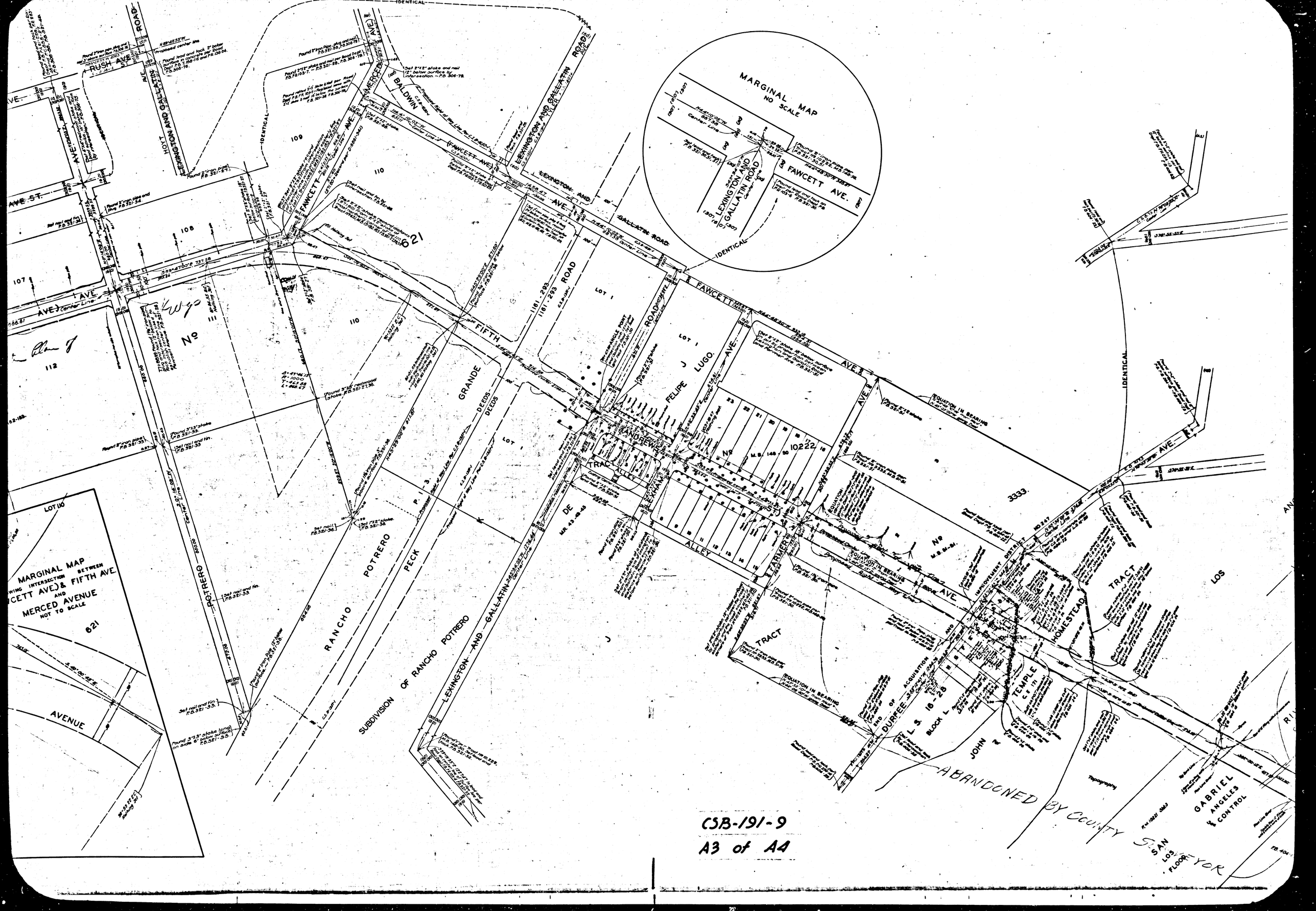

CSB-191-9

A3 of A4

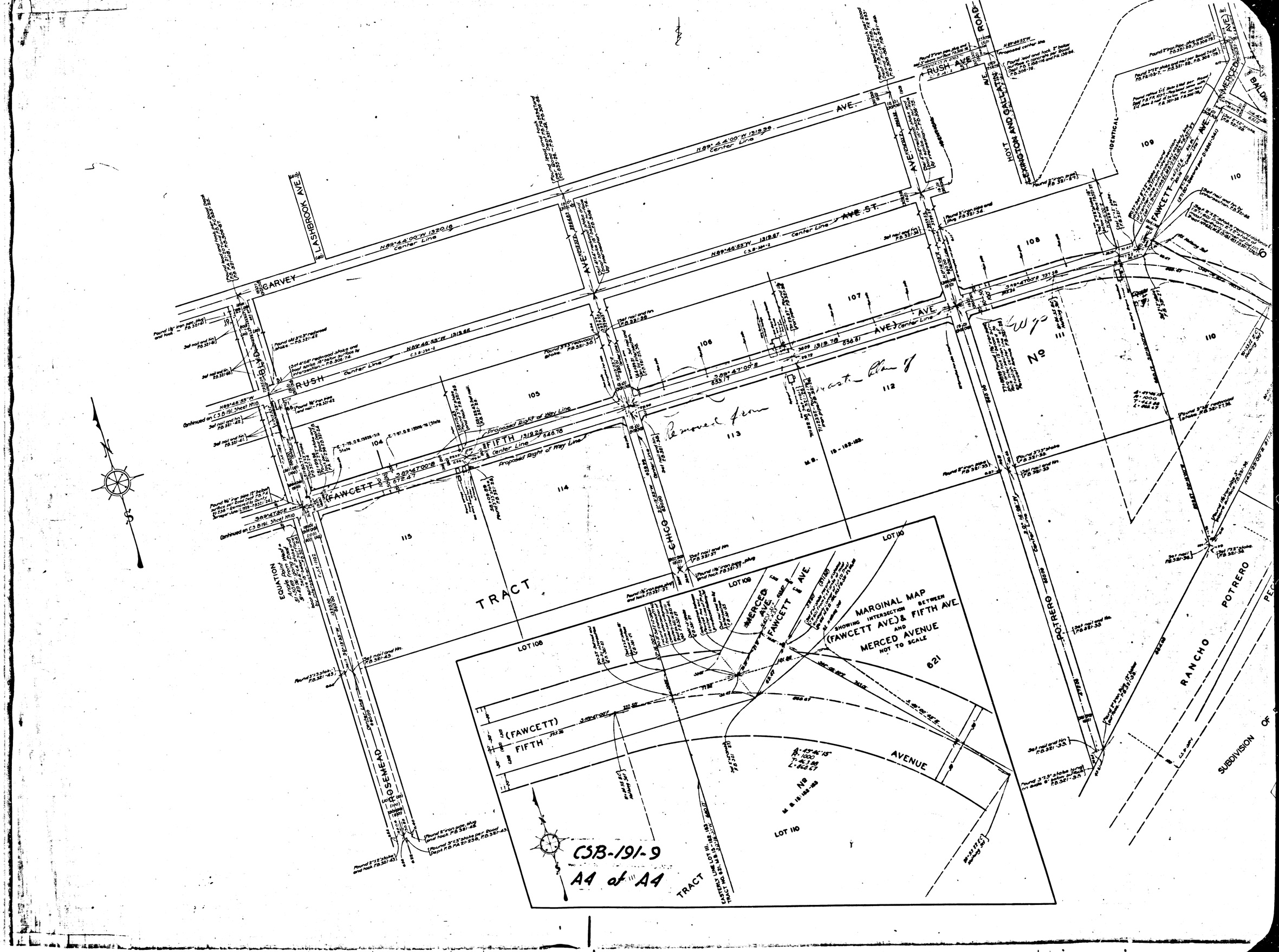

MARGINAL MAP
SHOWING INTERSECTION BETWEEN
(FAWCETT AVE.) & FIFTH AVE.
AND
MERCED AVENUE
NOT TO SCALE
621
CSB-191-9
A4 of A4
TRACT
LOT 108
LOT 109
LOT 110
(FAWCETT)
FIFTH
AVENUE
MERCED AVE.
FAWCETT AVE.
CHICO
ROSEMEAD
POTRERO
RANCHO POTRERO
SUBDIVISION OF
LASHBROOK AVE.
GARVEY
RUSH
FIFTH
FAWCETT
AVE.
AVE. ST.
RUSH AVE.
HOYT
LEXINGTON AND GALLATIN
ROAD
IDENTICAL
Removed from
Master Plan of
Wys
Center Line
Proposed Right of Way Line
EQUATION