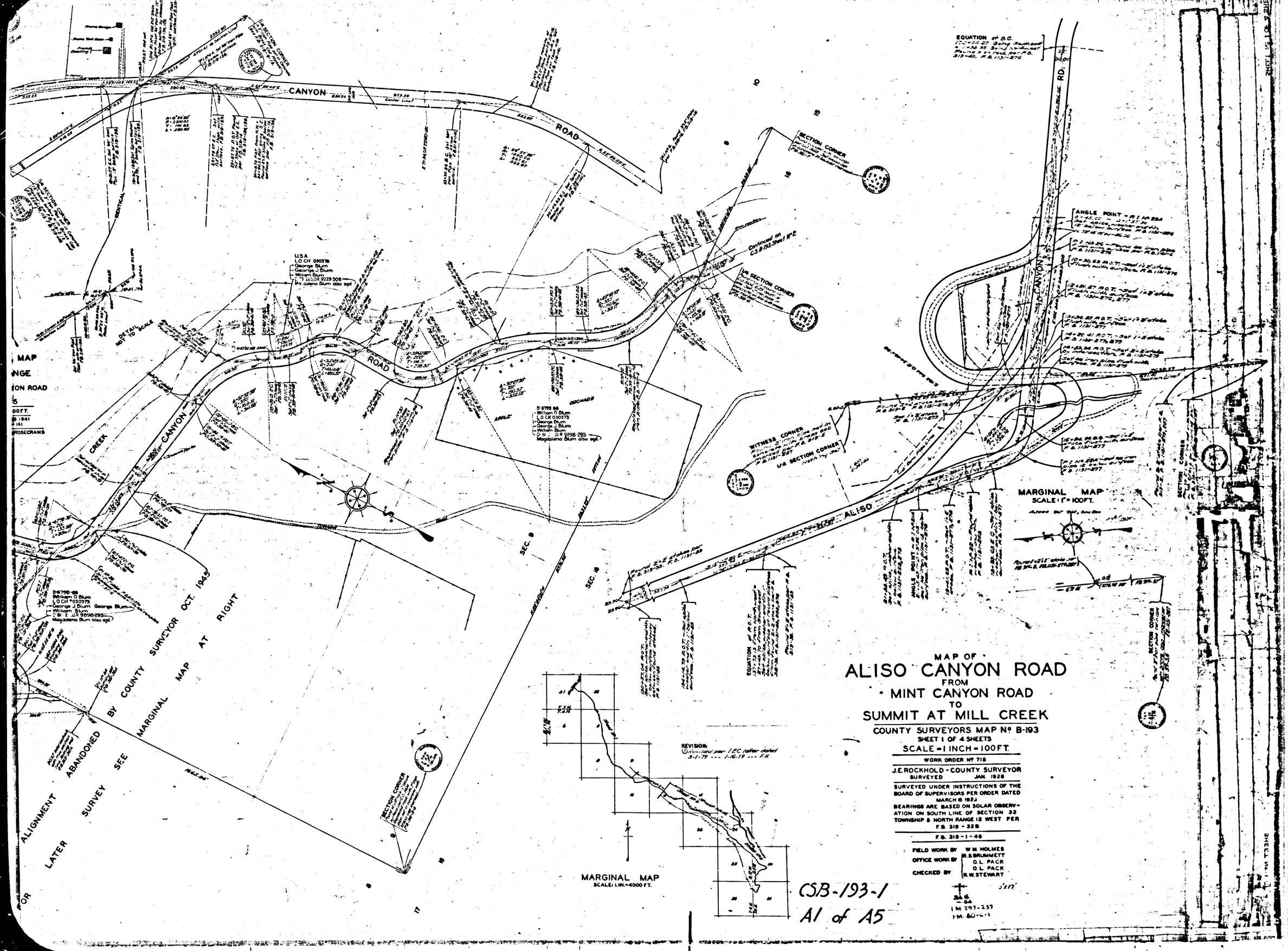

CANYON ROAD
ALISO CANYON RD.
MARGINAL MAP
SCALE: 1" = 100 FT.
MARGINAL MAP
SCALE: 1 IN. = 4000 FT.
ALIGNMENT ABANDONED BY COUNTY SURVEYOR OCT. 1945
FOR LATER SURVEY SEE MARGINAL MAP AT RIGHT
SEC. 9
SEC. 16
SECTION CORNER
WITNESS CORNER
1/4 SECTION CORNER
ANGLE POINT
EQUATION
DETAIL NOT TO SCALE
MAP OF
ALISO CANYON ROAD
FROM
MINT CANYON ROAD
TO
SUMMIT AT MILL CREEK
COUNTY SURVEYORS MAP Nº B-193
SHEET 1 OF 4 SHEETS
SCALE = 1 INCH = 100 FT.
WORK ORDER Nº 715
J.E. ROCKHOLD - COUNTY SURVEYOR
SURVEYED JAN. 1928
SURVEYED UNDER INSTRUCTIONS OF THE BOARD OF SUPERVISORS PER ORDER DATED MARCH 15 1923
BEARINGS ARE BASED ON SOLAR OBSERVATION ON SOUTH LINE OF SECTION 32 TOWNSHIP 5 NORTH RANGE 12 WEST PER F.B. 319 - 32B
F.B. 319 - 1 - 46
FIELD WORK BY W.M. HOLMES
OFFICE WORK BY R.S. BRUMMETT
O.L. PACK
CHECKED BY O.L. PACK
R.W. STEWART
REVISION:
CSB-193-1
A1 of A5

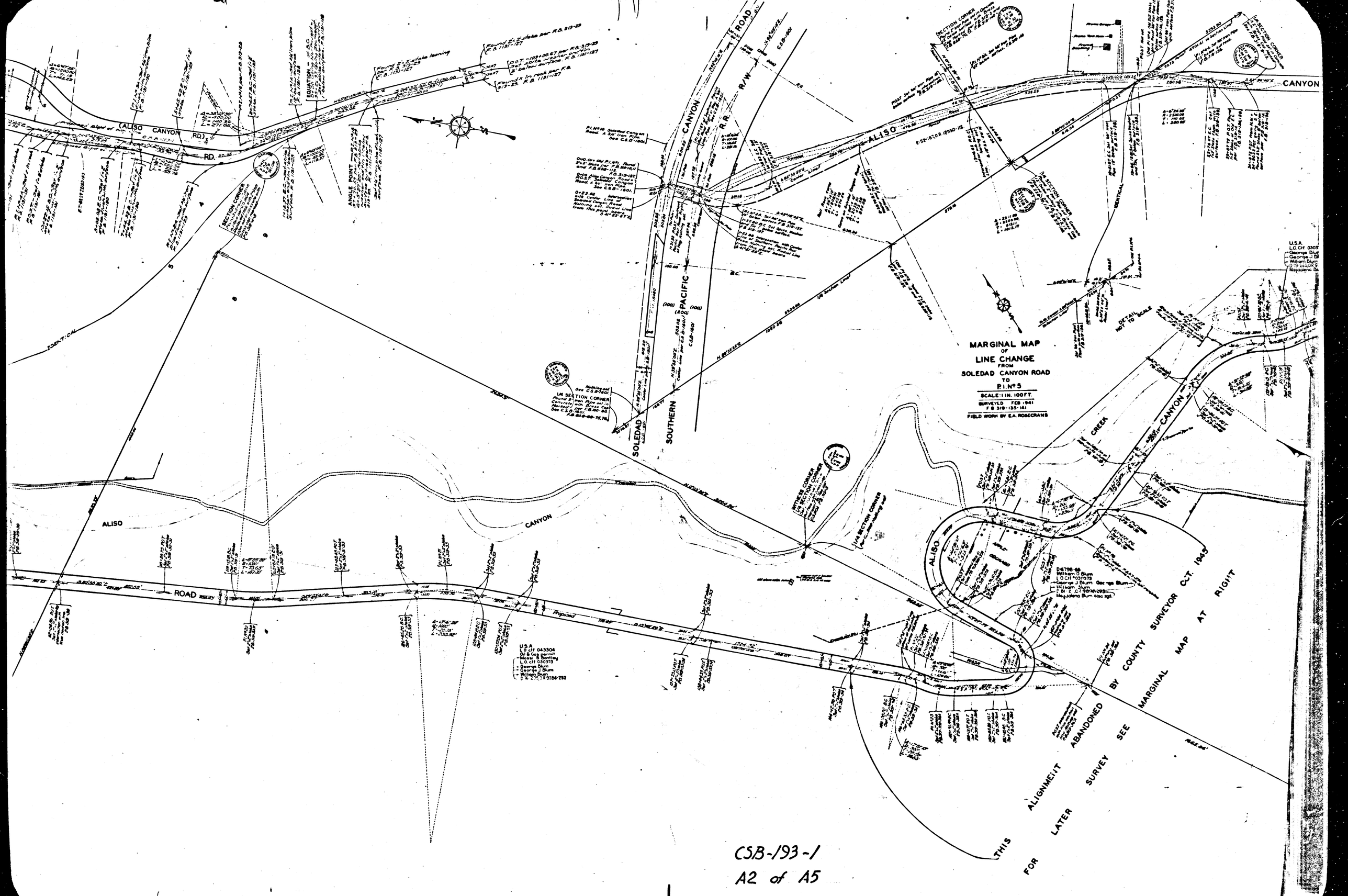


CSB-193-1
A2 of A5

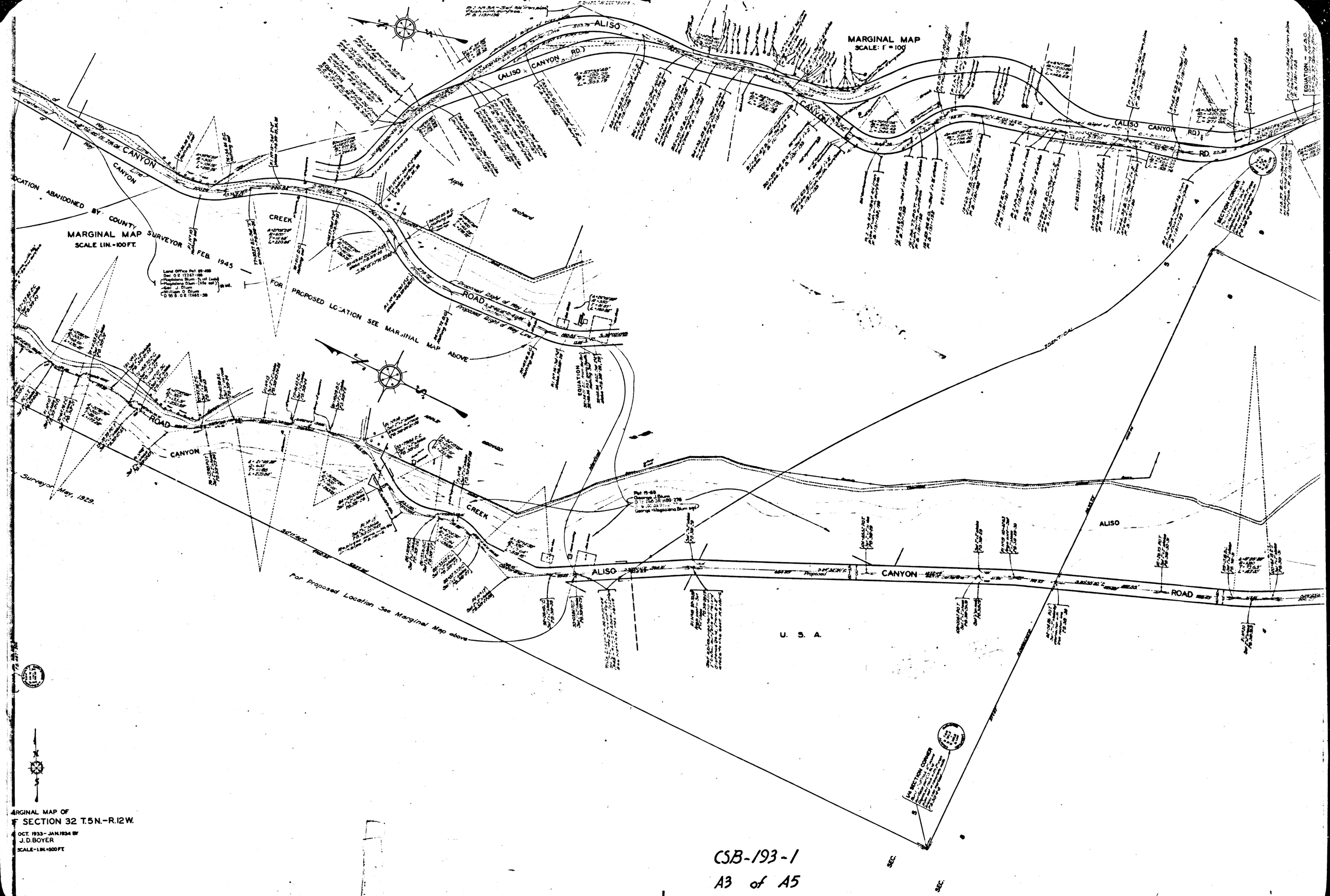


CSB-193-1
A3 of A5

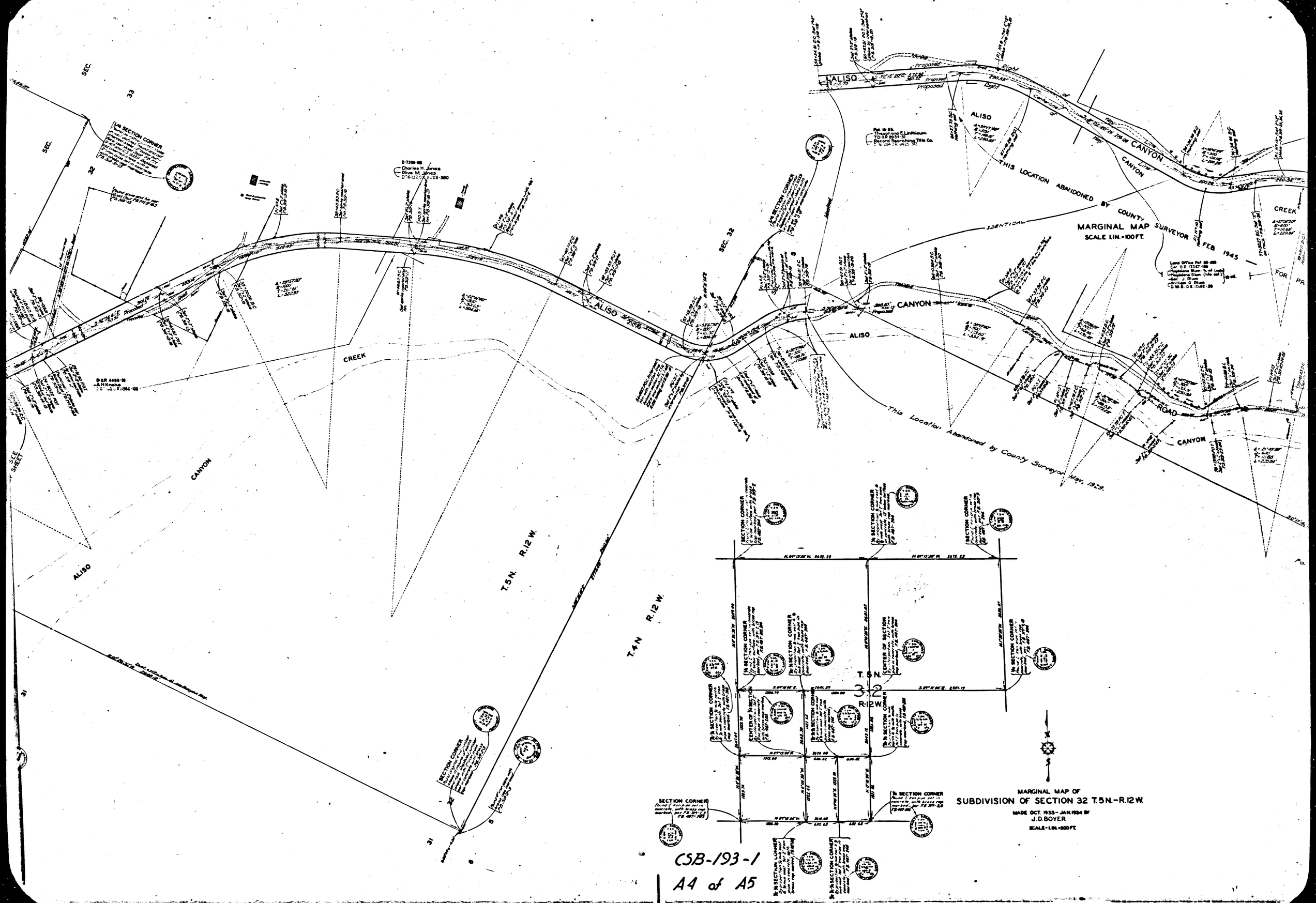


CSB-193-1
A4 of A5

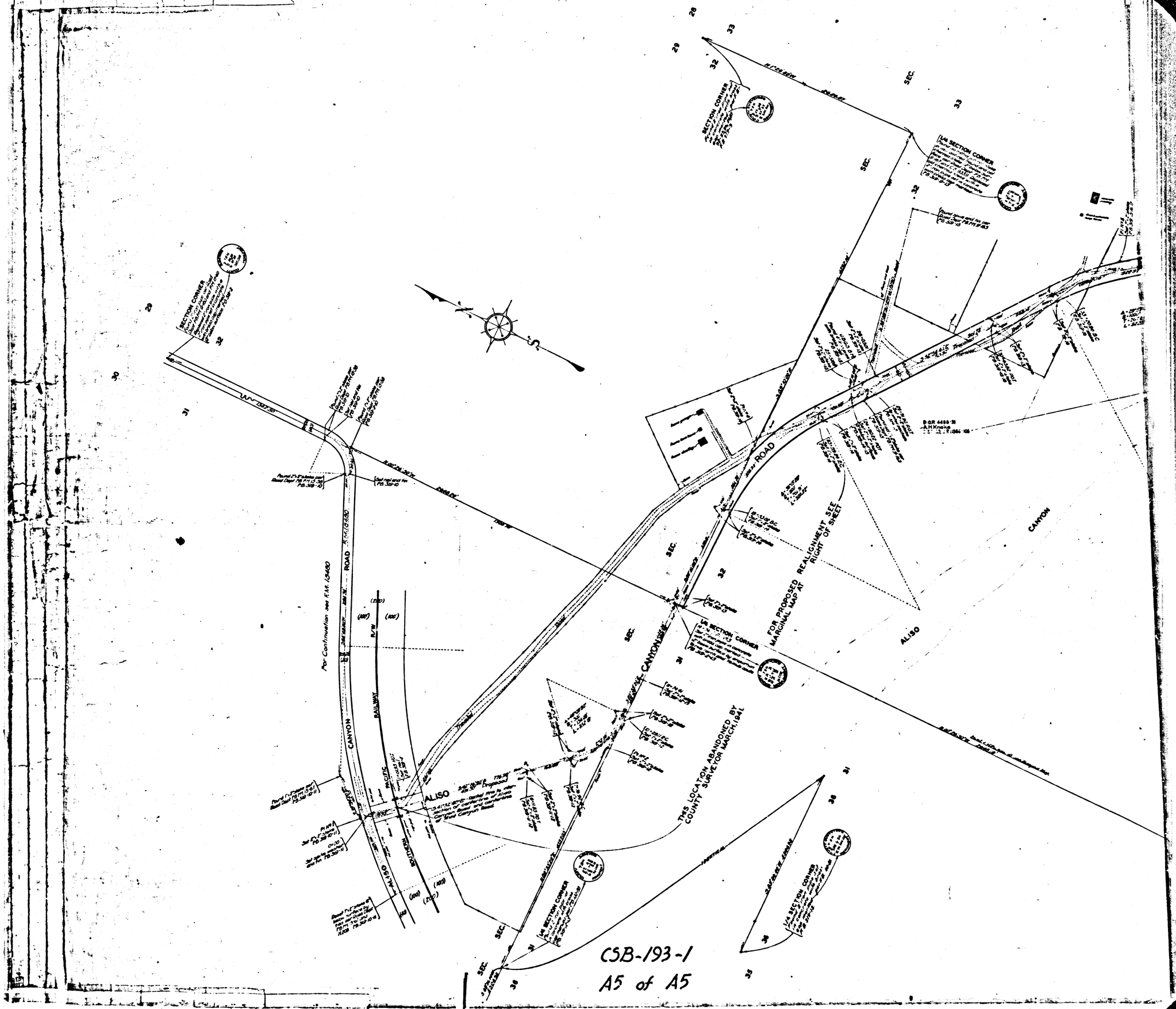


CSB-193-1
A5 of A5