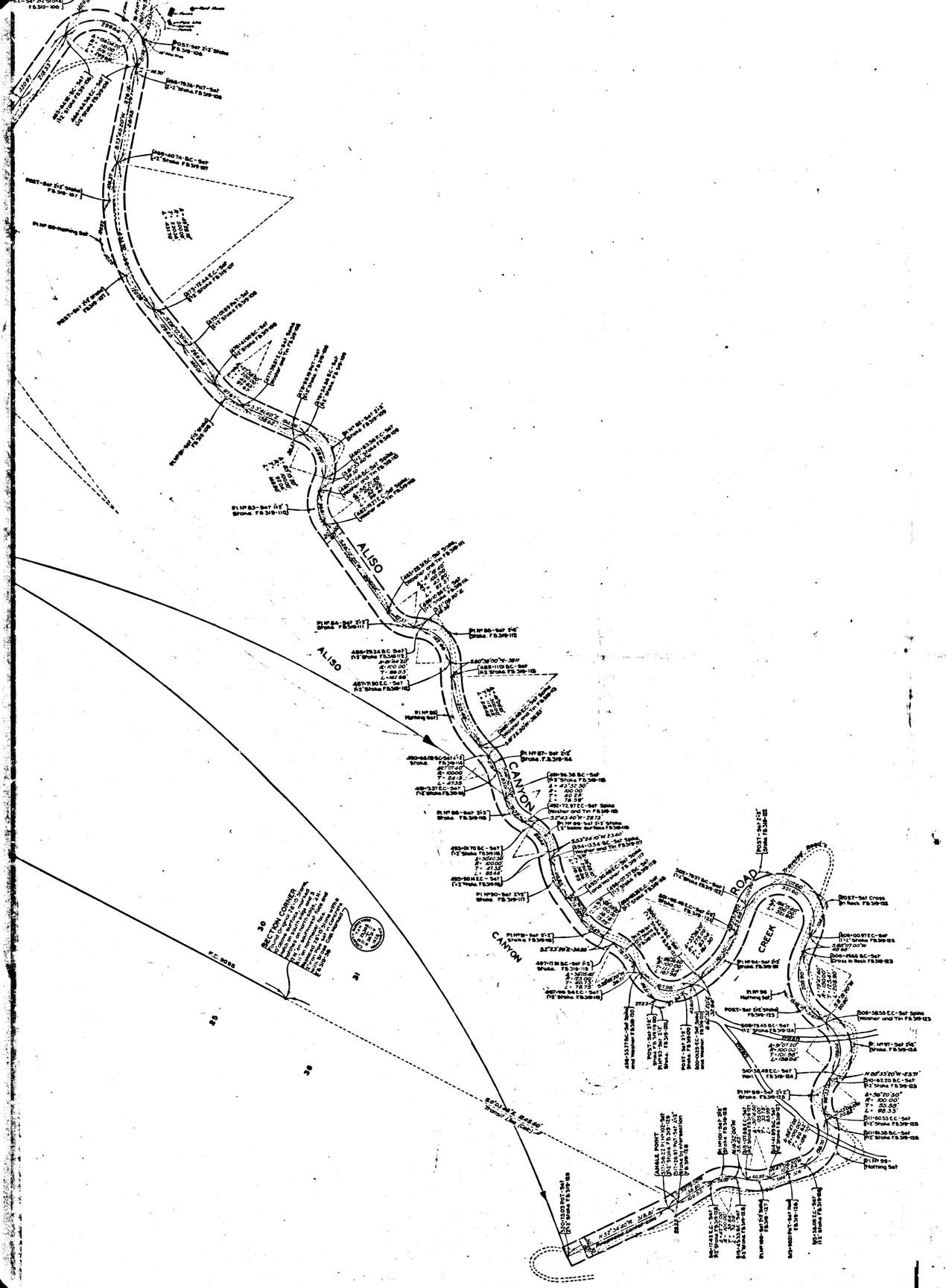

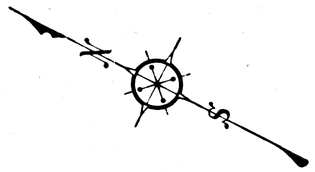

MAP OF
ALISO CANYON ROAD
FROM
MINT CANYON ROAD
TO
SUMMIT AT MILL CREEK

COUNTY SURVEYORS MAP Nº B-193
SHEET 3 OF 4 SHEETS
SCALE-1 INCH=100 FT.

WORK ORDER Nº 715

J.E.ROCKHOLD COUNTY SURVEYOR
SURVEYED JUNE, 1928

SURVEYED UNDER INSTRUCTIONS OF THE BOARD OF SUPERVISORS PER ORDER DATED MARCH 15 1926
BEARINGS ARE BASED ON SOLAR OBSERVATION ON SOUTH LINE OF SECTION 32 TOWNSHIP 5 NORTH RANGE 12 WEST PER F.B. 319 - 328

F.B. 319-85-129

FIELD WORK BY W. M. HOLMES
OFFICE WORK BY R. J. CLARKE, R.W. MALLISTER
CHECKED BY R.W. MALLISTER, R.W. STEWART

1 M 80-CD-2

ALIGNMENT ON THIS SHEET ABANDONED BY COUNTY SURVEYOR SEPT. 1944
FOR LATER SURVEY SEE C.S.B.-193-4

CSB-193-3
A1 of A4

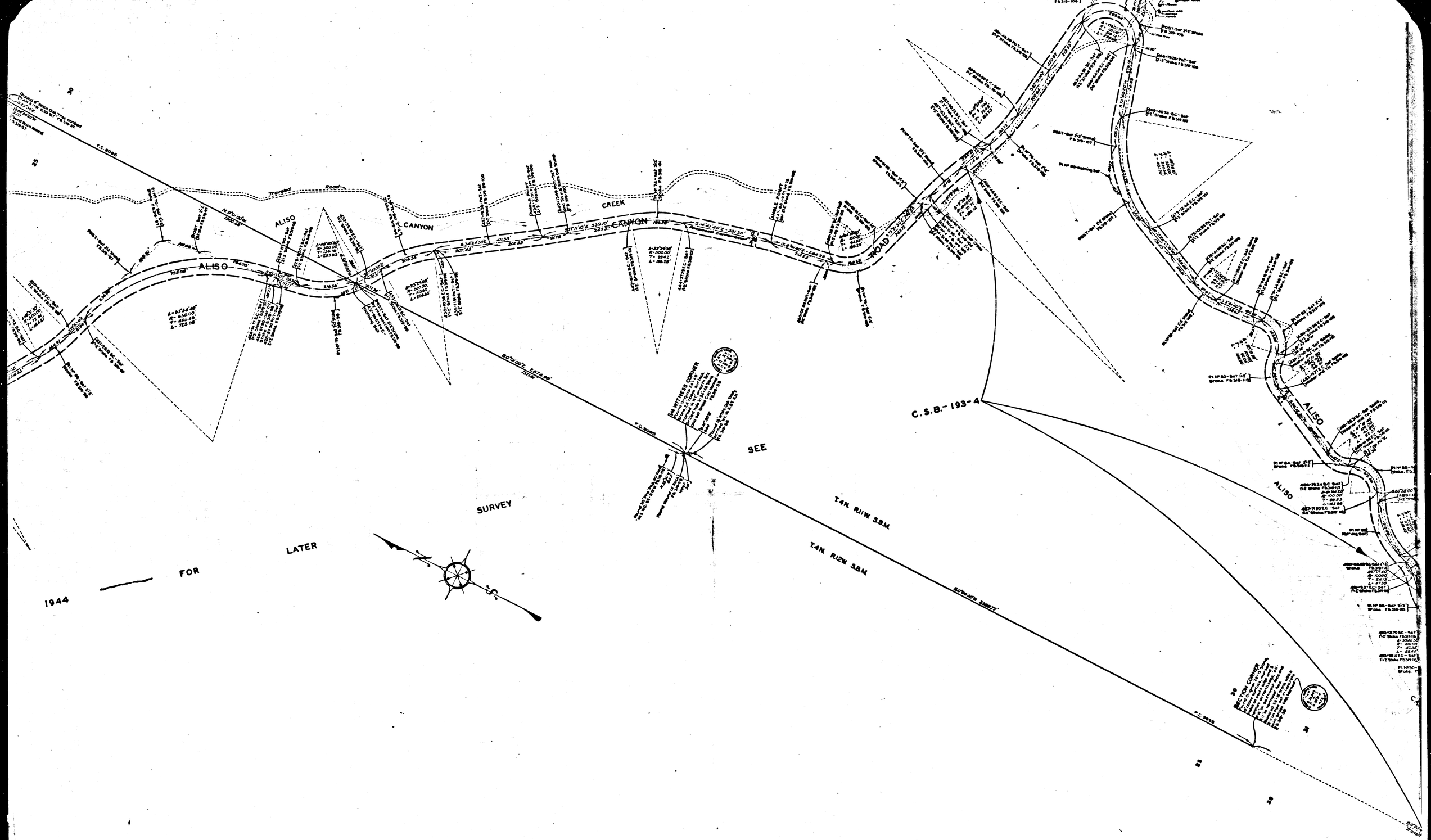

CSB-193-3
A2 of A4

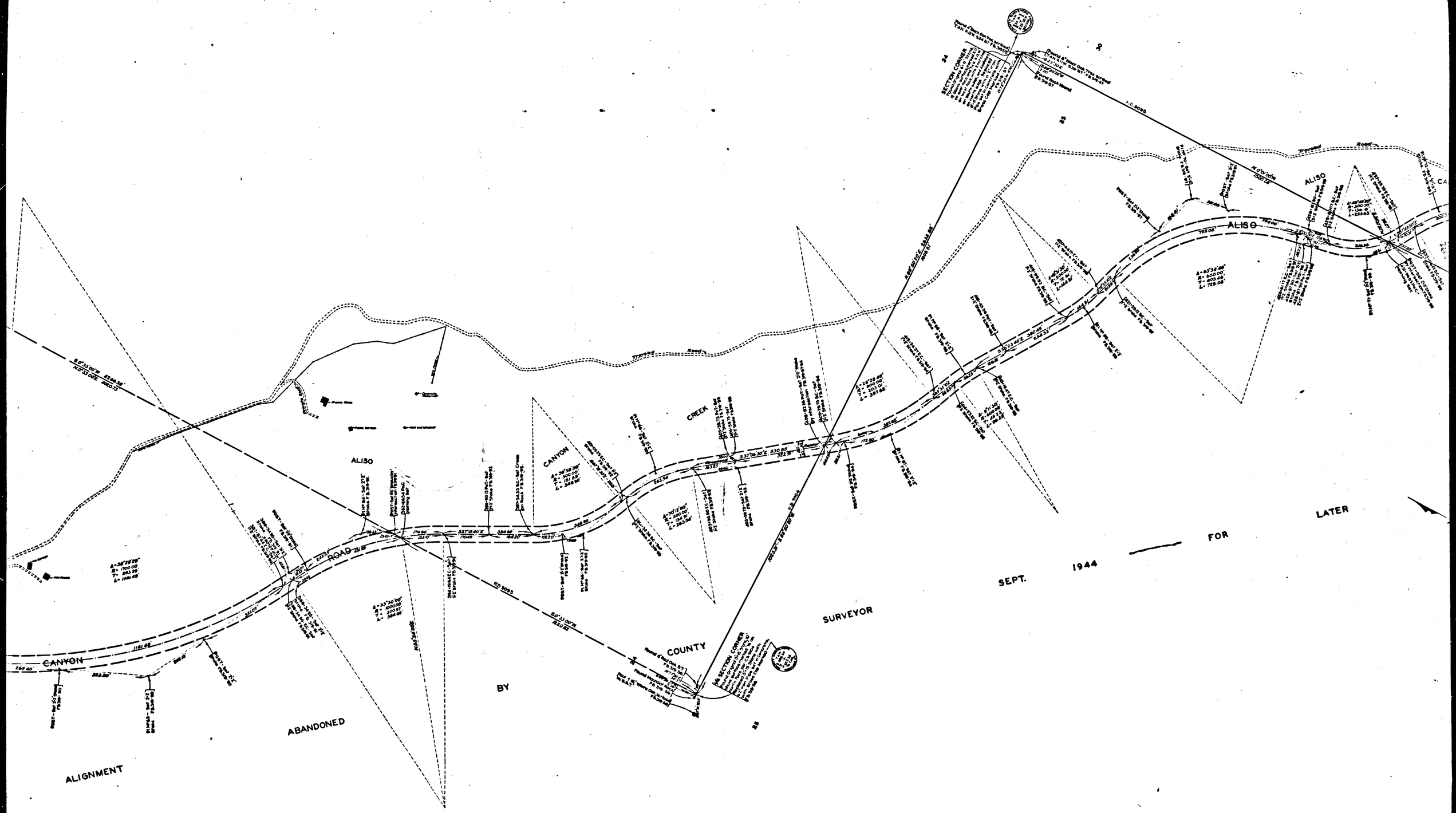

CSB-193-3
A3 of A4

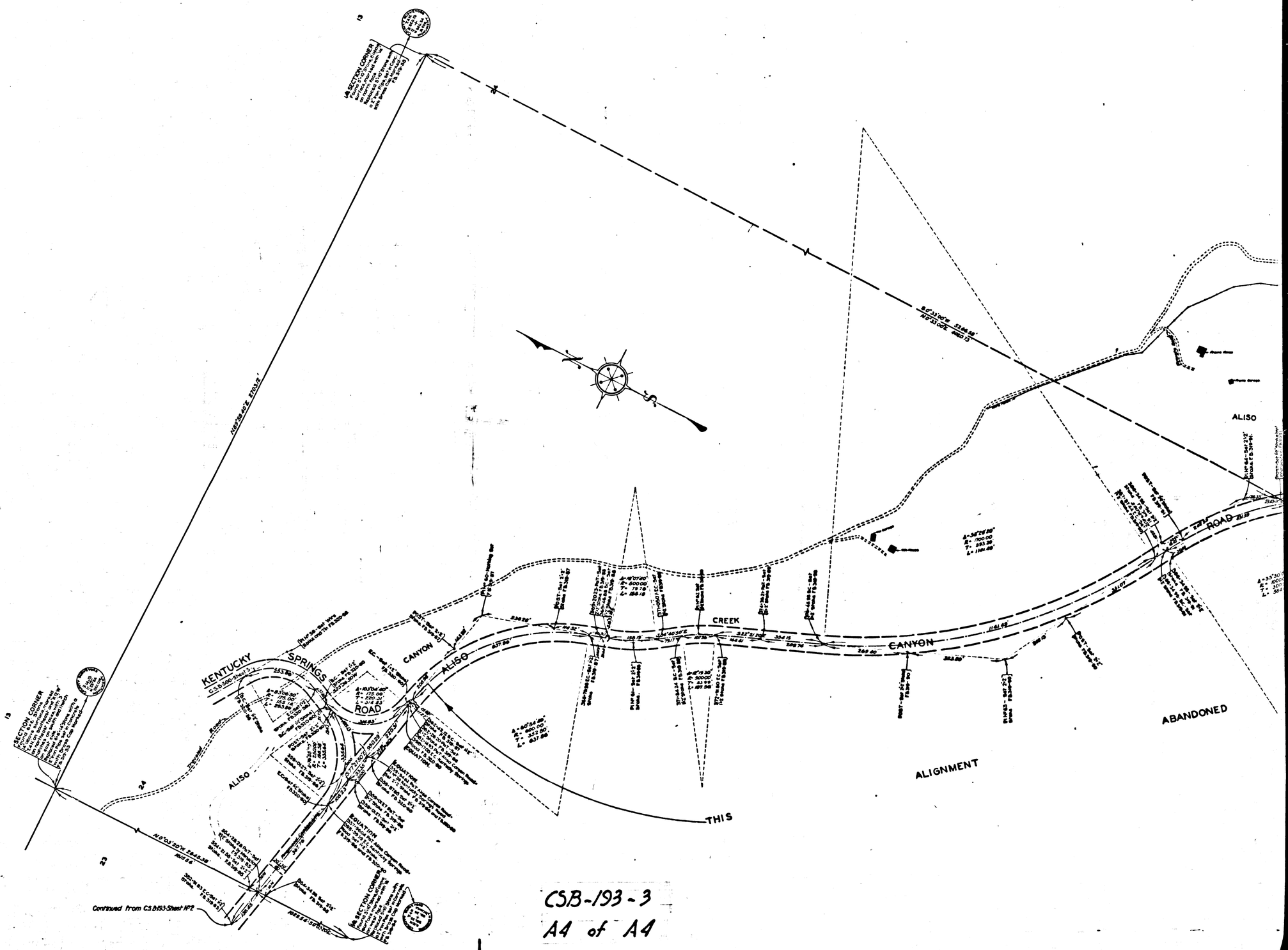

CSB-193-3
A4 of A4