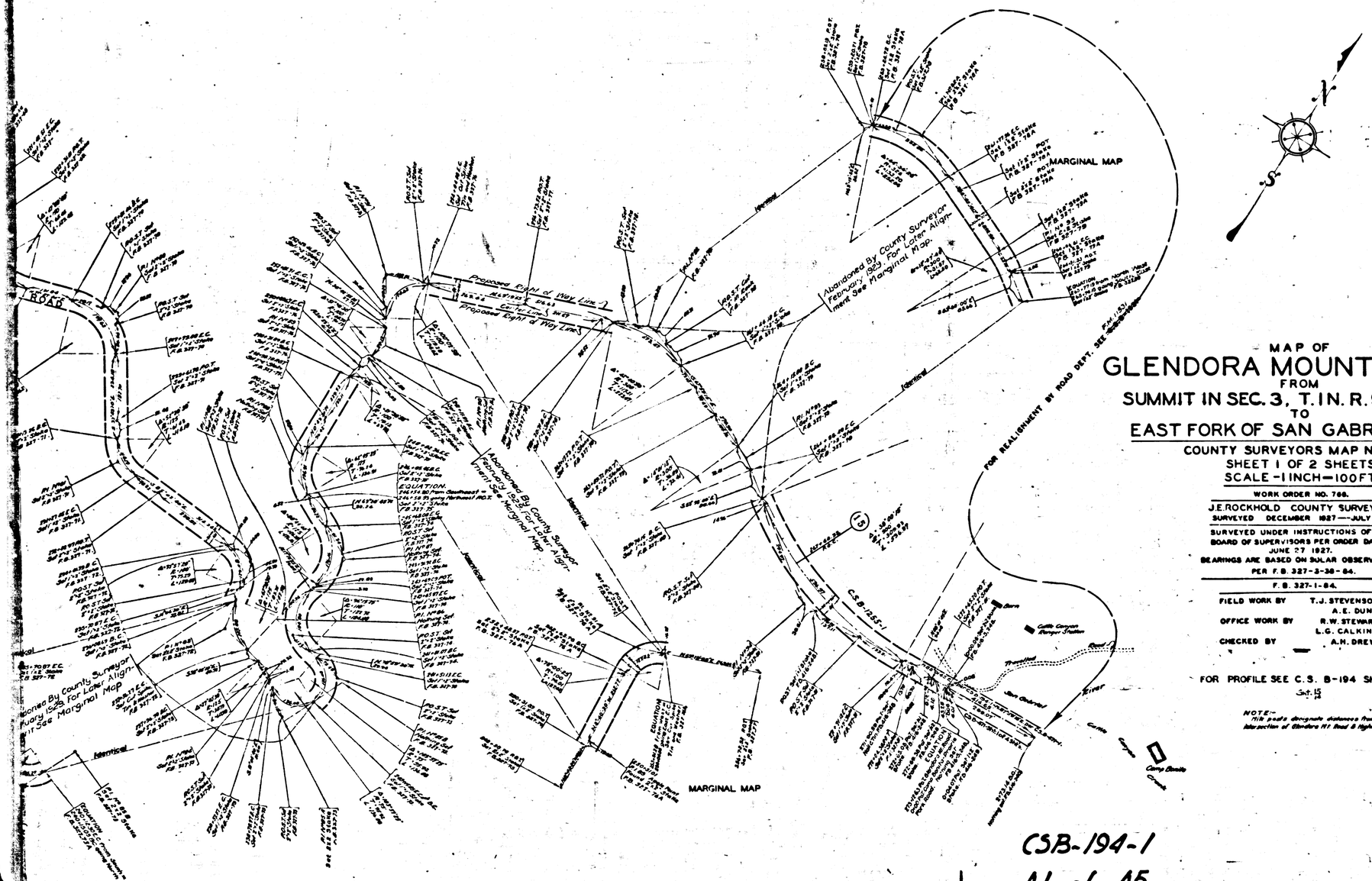

MAP OF

GLENDORA MOUNTAIN ROAD

FROM

SUMMIT IN SEC. 3, T. 1 N. R. 9 W. S. B. M.

TO

EAST FORK OF SAN GABRIEL RIVER.

COUNTY SURVEYORS MAP Nº B-194.

SHEET 1 OF 2 SHEETS

SCALE - 1 INCH = 100 FT.

WORK ORDER NO. 766.

J. E. ROCKHOLD COUNTY SURVEYOR

SURVEYED DECEMBER 1927 — JULY 1928.

SURVEYED UNDER INSTRUCTIONS OF THE BOARD OF SUPERVISORS PER ORDER DATED JUNE 27 1927.

BEARINGS ARE BASED ON SOLAR OBSERVATIONS PER F. B. 327-3-38-84.

F. B. 327-1-84.

FIELD WORK BY	T. J. STEVENSON A. E. DUNN
OFFICE WORK BY	R. W. STEWART L. G. CALKINS
CHECKED BY	A. H. DREW

FOR PROFILE SEE C. S. B-194 SHEET 2.

NOTE— All peaks designate distances from intersection of Glendora Mt. Road & Highland Ave.

CSB-194-1

A1 of A5

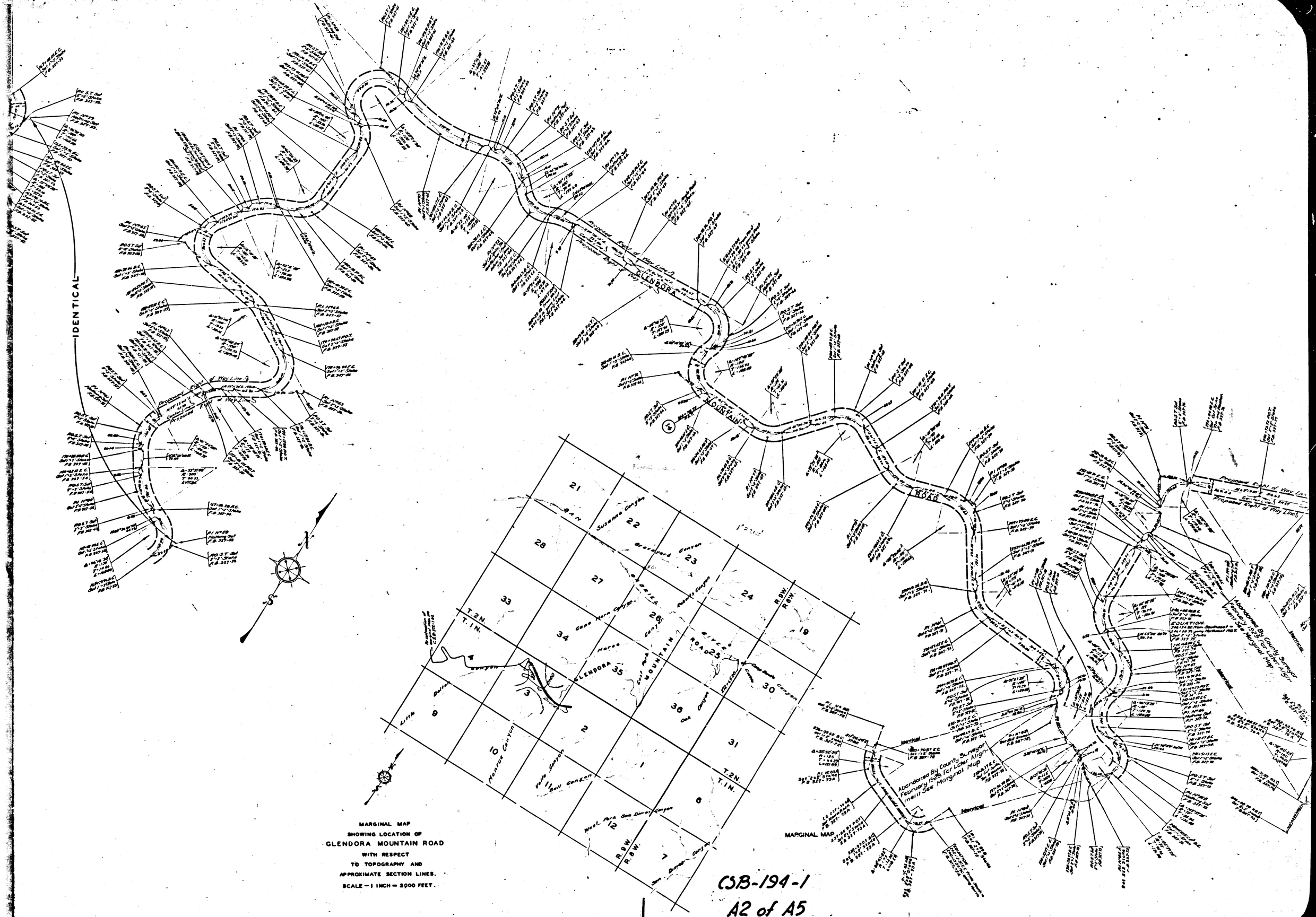

MARGINAL MAP
SHOWING LOCATION OF
GLENDORA MOUNTAIN ROAD
WITH RESPECT
TO TOPOGRAPHY AND
APPROXIMATE SECTION LINES.
SCALE — 1 INCH = 2000 FEET.

CSB-194-1

A2 of A5

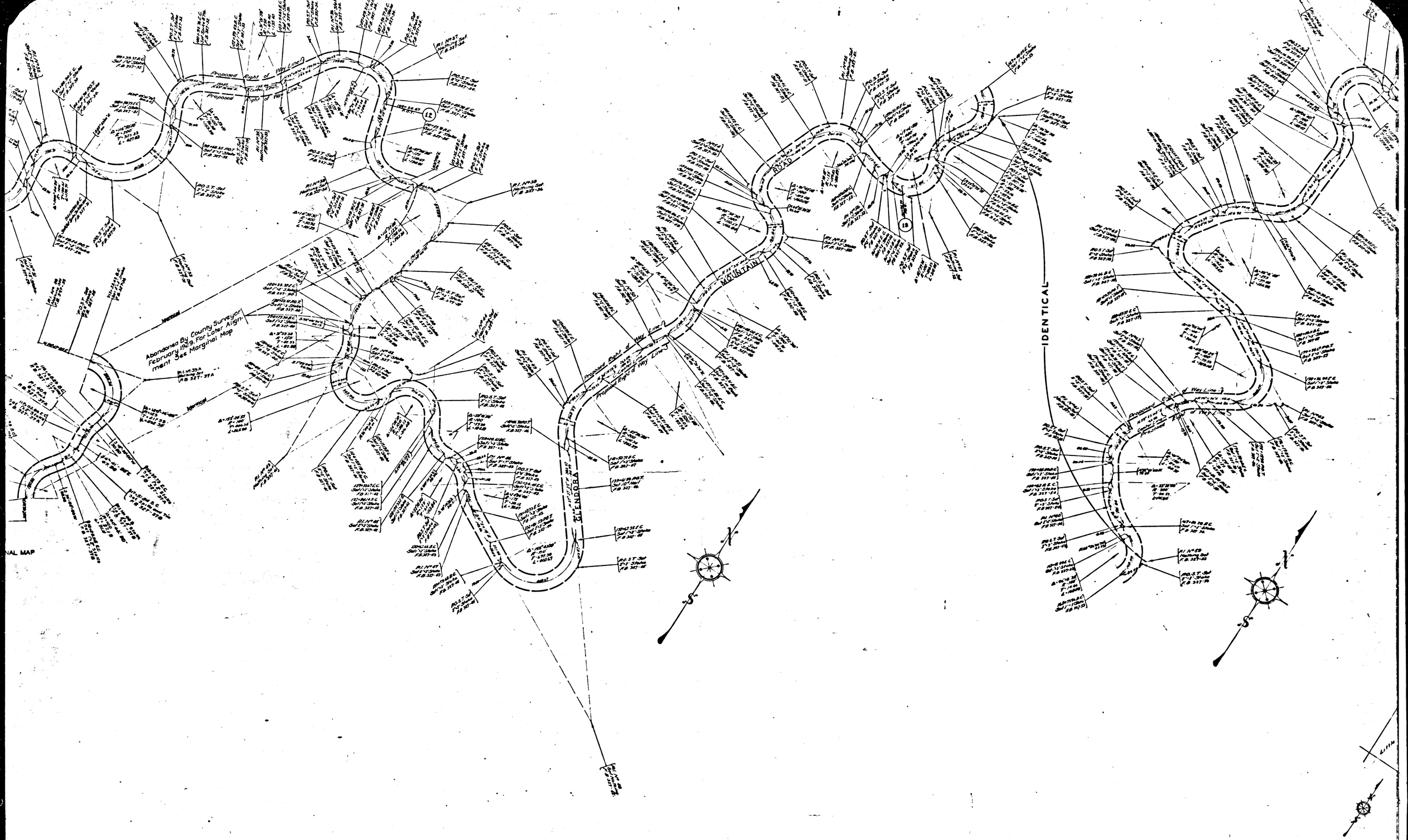

MARGINAL MAP
SHOWING LOCATION OF
GLENDORA MOUNTAIN
WITH RESPECT
TO TOPOGRAPHY AND
APPROXIMATE SECTION L
SCALE — 1 INCH = 2000 F

CSB-194-1
A3 of A5

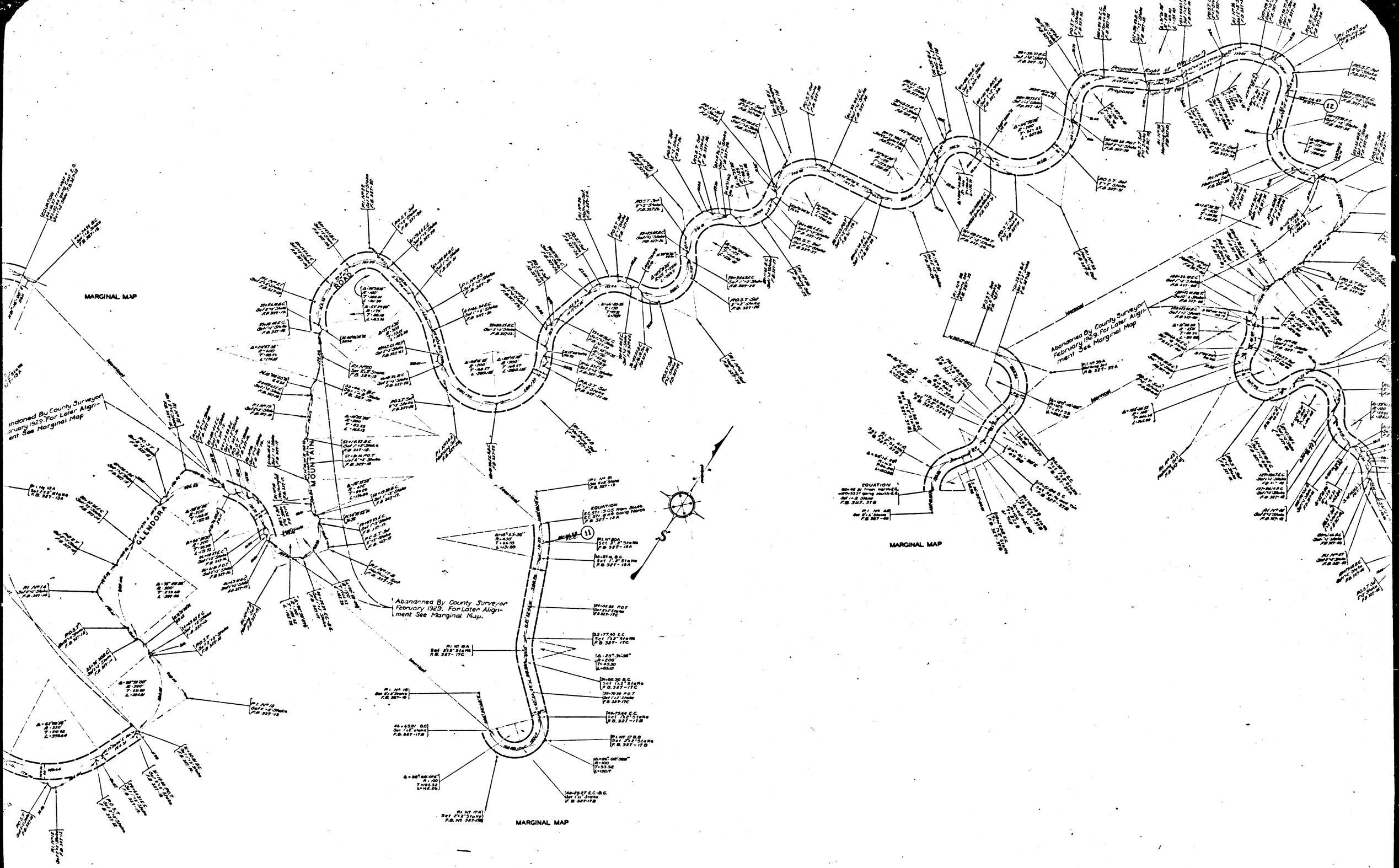

CSB-194-1

A4 of A5

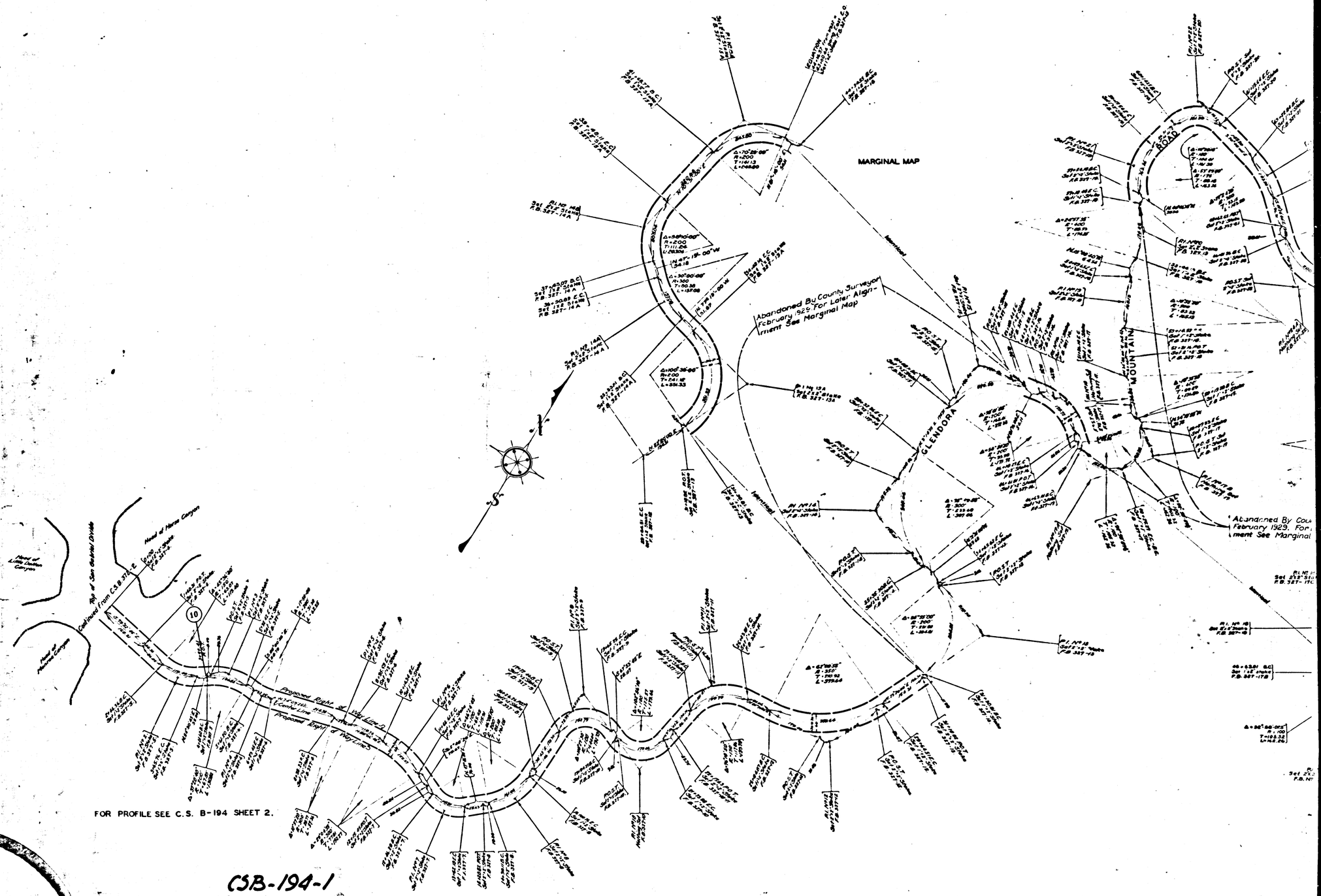

FOR PROFILE SEE C.S. B-194 SHEET 2.

CSB-194-1
A5 of A5