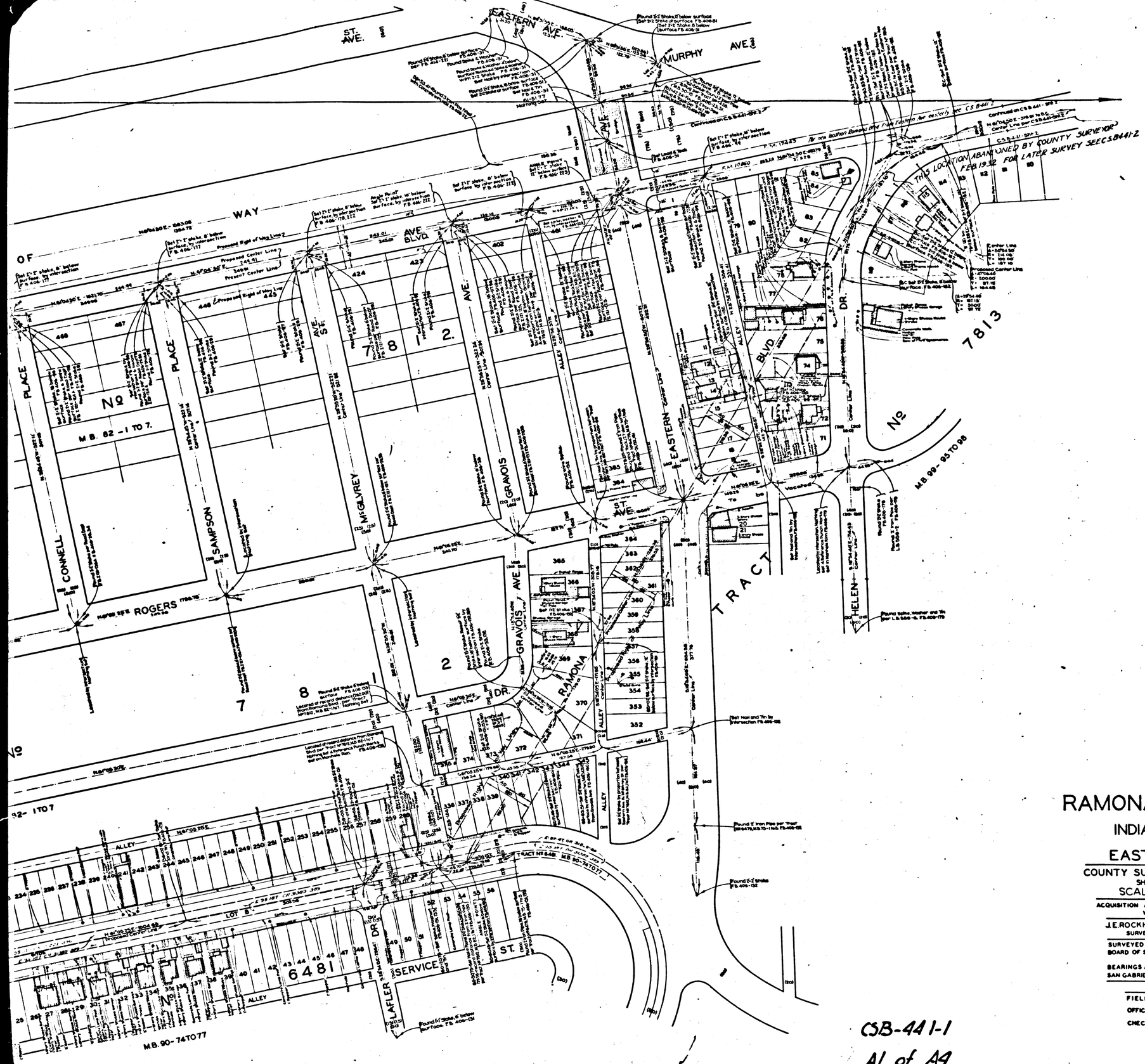

MAP OF
RAMONA BOULEVARD
FROM
INDIANA STREET
TO
EASTERN AVENUE

COUNTY SURVEYORS MAP No B-441
SHEET No 1 OF 6 SHEETS
SCALE - 1 INCH - 50 FT.

ACQUISITION AND IMPROVEMENT DISTRICT No 263
WORK ORDER No 4263

J.E. ROCKHOLD - COUNTY SURVEYOR
SURVEYED MAY 1929 TO MARCH 1930

SURVEYED UNDER INSTRUCTIONS OF THE BOARD OF SUPERVISORS PER ORDER DATED MAY 6, 1929.
BEARINGS ARE BASED ON THE BEARING OF SAN GABRIEL BLVD. PER C.S.B-441 SHEET No 4

F.B. 406-1 TO 182

FIELD WORK BY.. W.A. MILLER
OFFICE WORK BY. R.W. McALLISTER
.... J.D. PRICE
CHECKED BY.... A.A. ROESER
Sht. 7
- 36

CSB-441-1
A1 of A4

FOR NEW ALIGNMENT BY STATE HIGHWAY COMMISSION SEE F.M.10860

CSB-441-1
A2 of A4

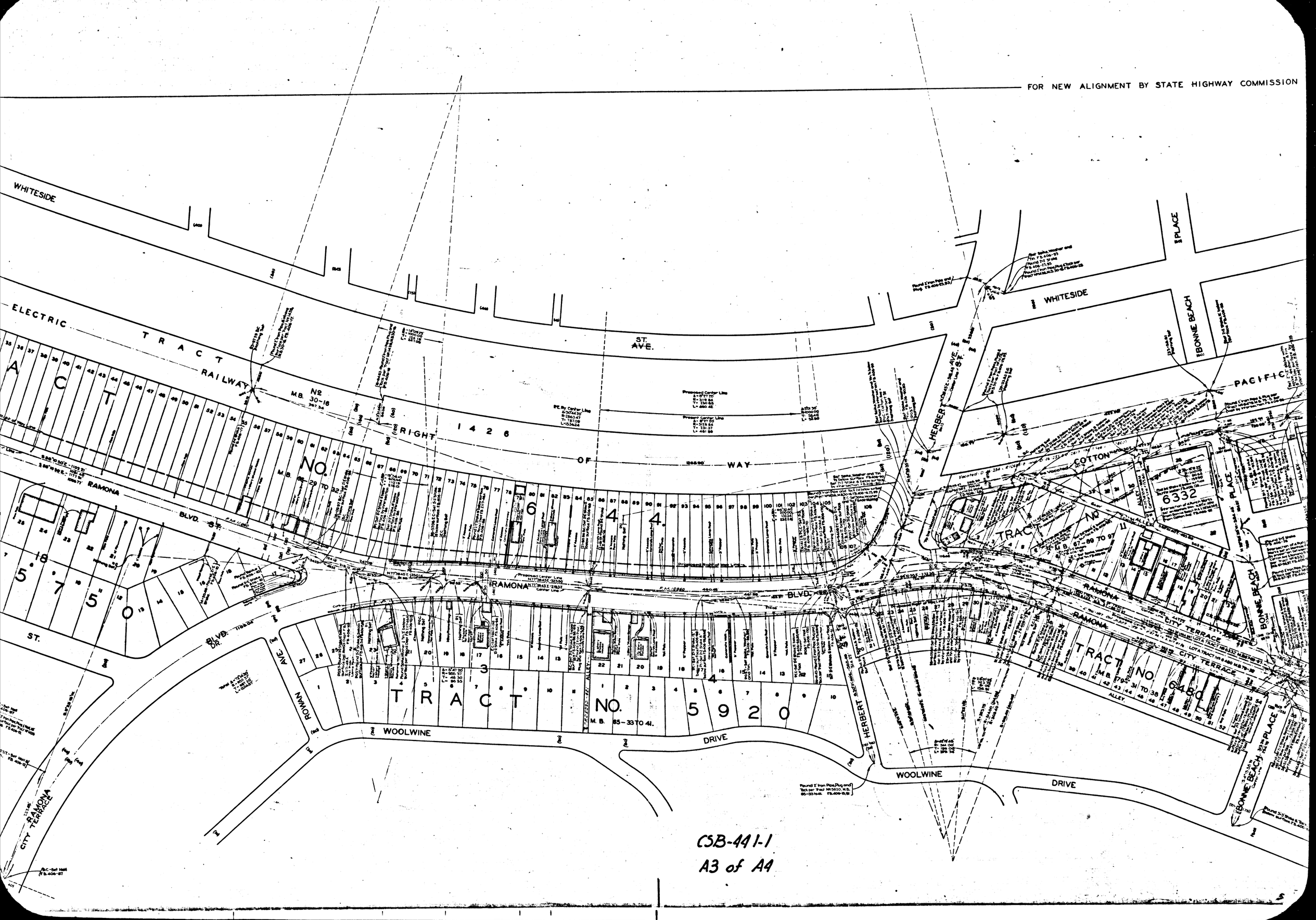
FOR NEW ALIGNMENT BY STATE HIGHWAY COMMISSION
WHITESIDE
ELECTRIC
TRACT
RAILWAY
RIGHT
OF
WAY
1426
ST. AVE.
WHITESIDE
BONNIE BEACH
PLACE
PACIFIC
COTTON
HERBERT
RAMONA
BLVD.
ST.
ROWAN
AVE.
WOOLWINE
DRIVE
TRACT NO. 5920
M.B. 65-33 TO 41.
TRACT NO. 6480
M.B. 79-31 TO 38
TRACT NO. 6332
M.B. 67-89 TO 97
CITY TERRACE
RAMONA
CITY TERRACE
BONNIE BEACH
PLACE
ALLEY
CSB-441-1
A3 of A4

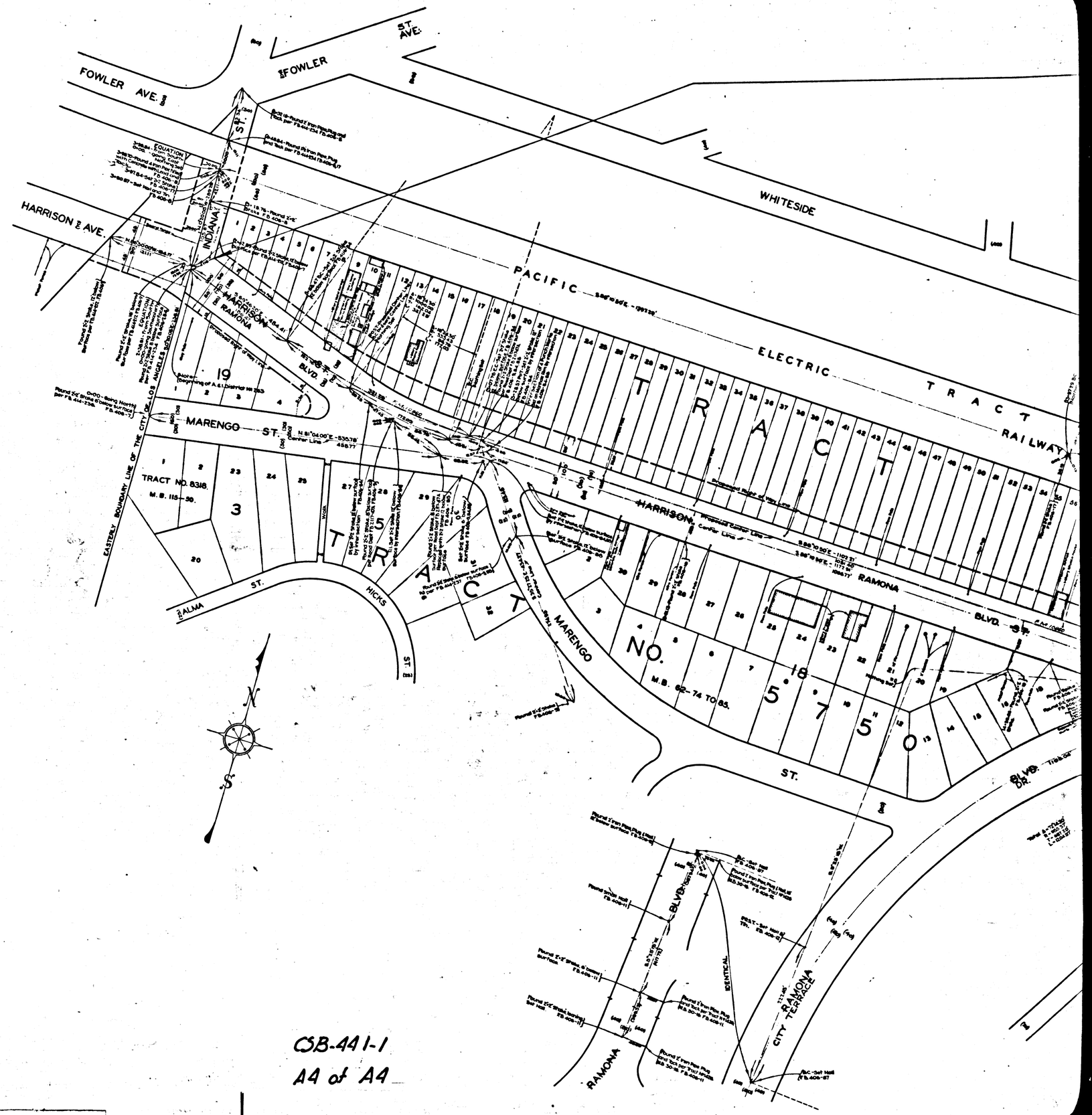

CSB-441-1
A4 of A4