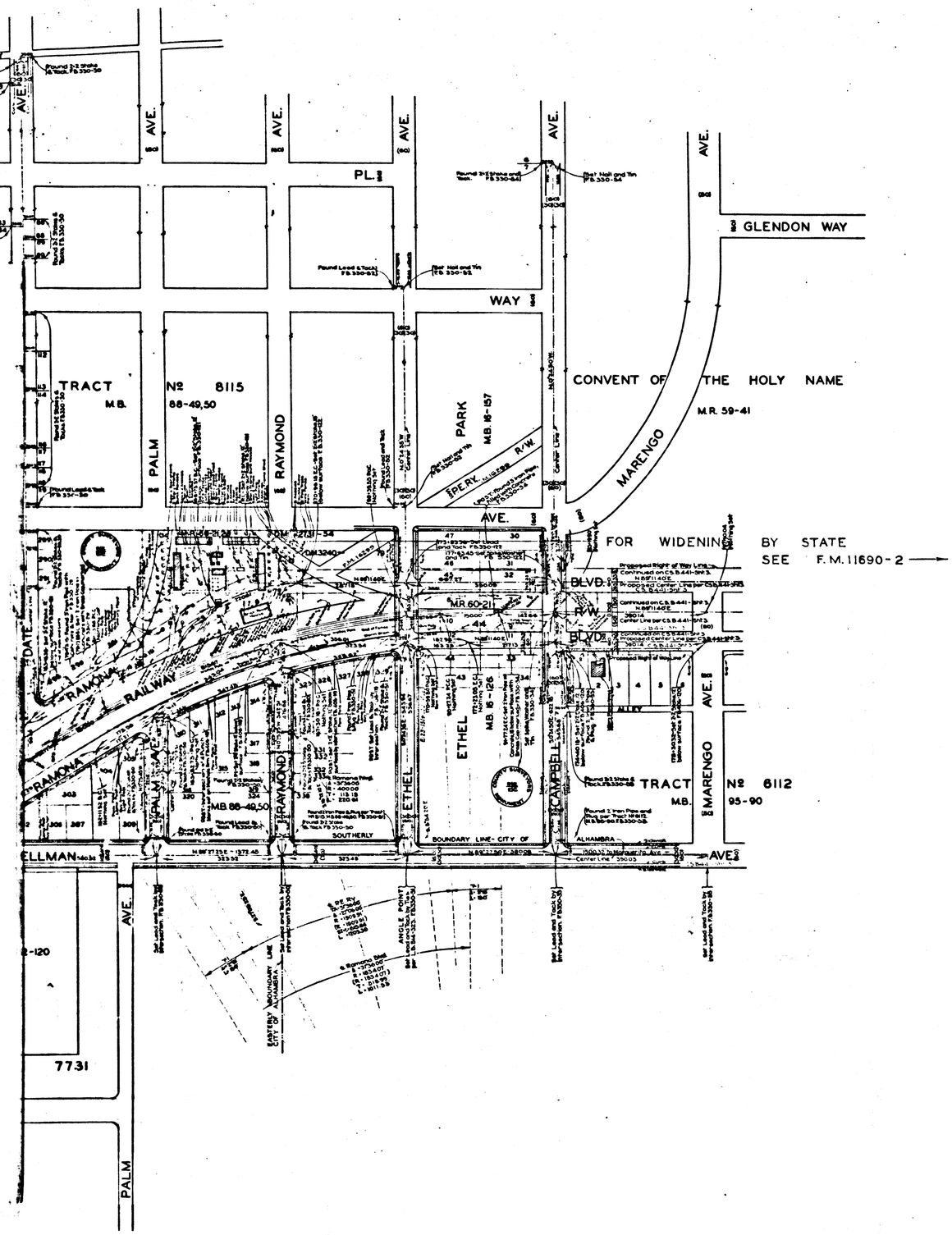

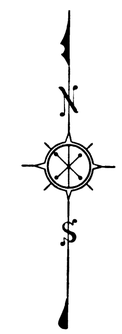

MAP OF

RAMONA BOULEVARD

FROM

EASTERN AVENUE

TO

CAMPBELL AVENUE

COUNTY SURVEYORS MAP Nº B-441

SHEET Nº 2 OF 6 SHEETS

SCALE - 1 INCH = 100 FT

ACQUISITION AND IMPROVEMENT DISTRICT Nº 263

WORK ORDER Nº 4263

J.E. ROCKHOLD - COUNTY SURVEYOR

SURVEYED MAY, 1929. DEC., 1930.

SURVEYED UNDER INSTRUCTIONS OF THE BOARD OF SUPERVISORS PER ORDER DATED MAY 6, 1929

BEARINGS ARE BASED ON THE BEARING OF SAN GABRIEL BLVD. PER C.S. B144, SHEET Nº 4

FB 330-7-34, 47-55, 121, 122, FB 406-23, 24, 29-32, 37-40, 59-66, 97-122, 135, 136, 179-192, 211.

FIELD WORK BY ..... W.A. MILLER, L.D. MOORE, L.C. Mc MILLAN

OFFICE WORK BY ..... J.D. PRICE, A.E. SVENSON, R.W. Mc ALLISTER

CHECKED BY A.A. ROESER

Sht 3c
Index #8

CSB-441-2

A1 of A4

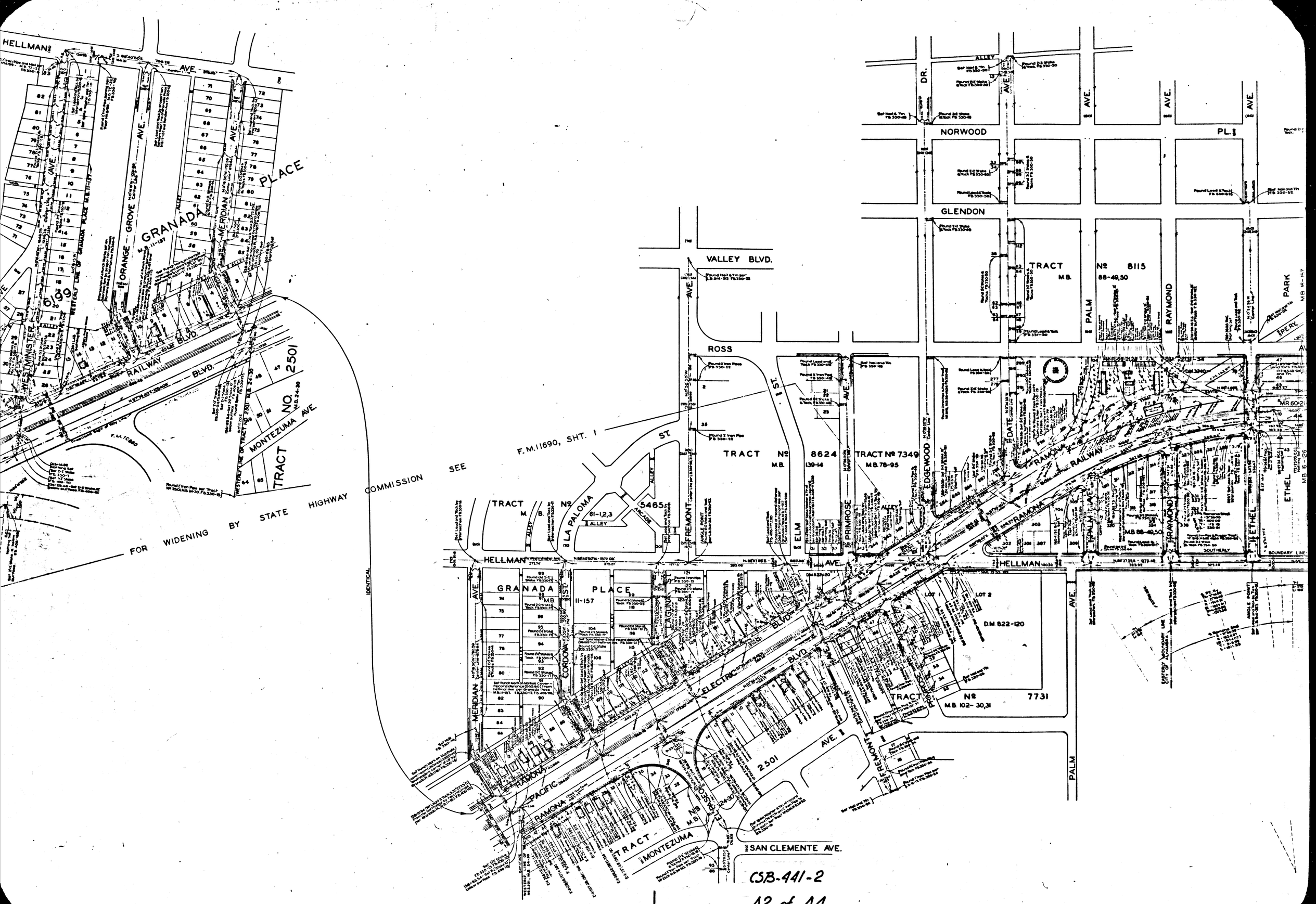

CSB-441-2

A2 of A4

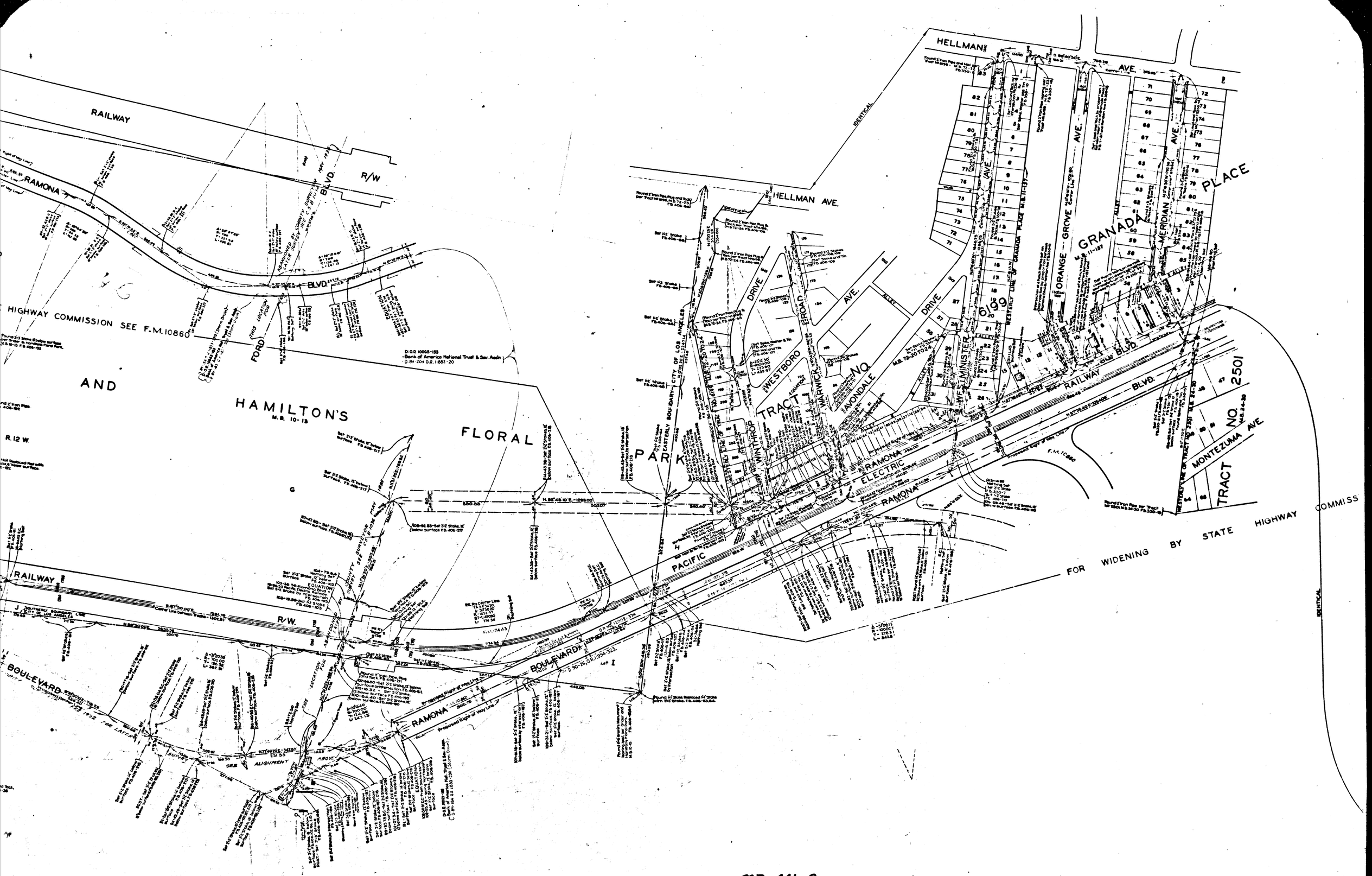

CSB-441-2

A3 of A4

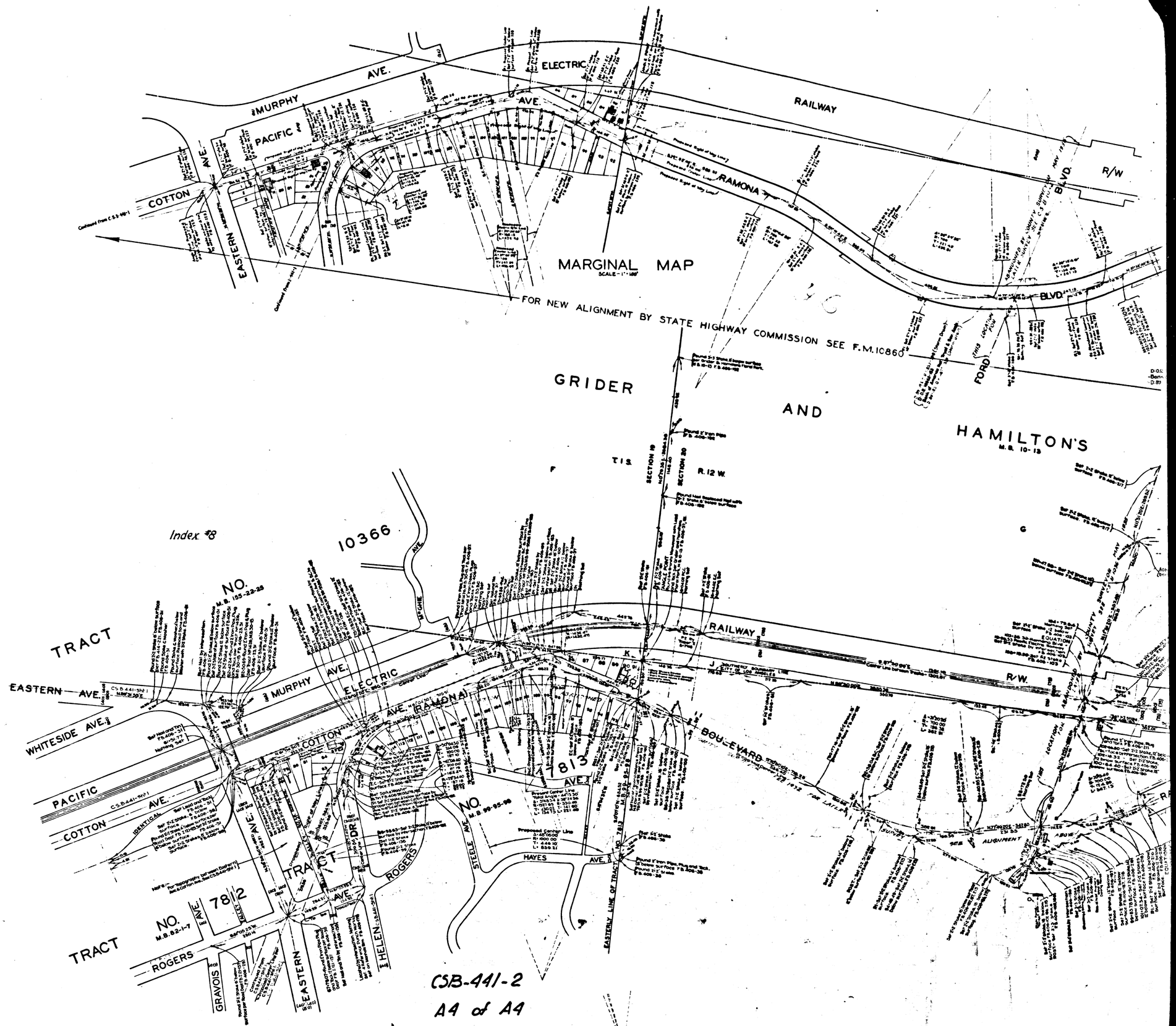
MARGINAL MAP
SCALE - 1" = 100'
FOR NEW ALIGNMENT BY STATE HIGHWAY COMMISSION SEE F.M.10860
GRIDER AND HAMILTON'S
M.B. 10-13
Index #8
10366
TRACT NO. M.B. 155-22-25
TRACT NO. M.B. 82-1-7
7812
7813
EASTERN AVE.
WHITESIDE AVE.
PACIFIC
COTTON AVE.
MURPHY AVE.
ELECTRIC AVE.
RAILWAY
R/W
RAMONA BLVD.
FORD BLVD.
BOULEVARD
HAYES AVE.
STEELE AVE.
ROGERS
GRAVOIS
HELEN
EASTERLY LINE OF TRACT NO. 7813
T.1 S.
R.12 W.
SECTION 19
SECTION 20
CSB-441-2
A4 of A4