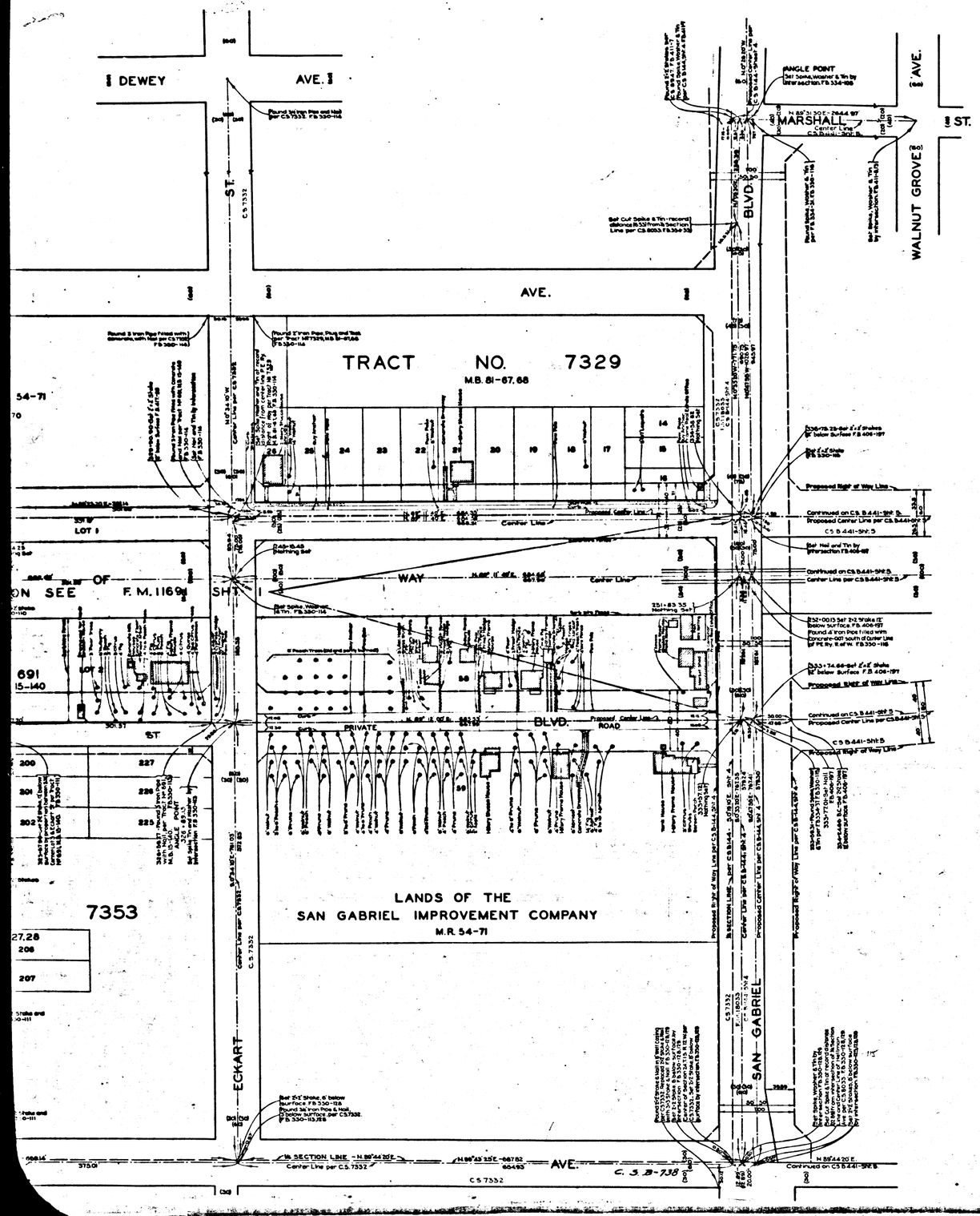

N

S

MAP OF
RAMONA BOULEVARD
FROM
NEW AVENUE
TO
SAN GABRIEL BOULEVARD

COUNTY SURVEYORS MAP Nº B-441

SHEET Nº 4 OF 6 SHEETS

SCALE - 1 INCH - 50 FT.

ACQUISITION AND IMPROVEMENT DISTRICT Nº 263
WORK ORDER Nº 4263

J.E. ROCKHOLD - COUNTY SURVEYOR
SURVEYED MAY 1929 - MARCH 1930

SURVEYED UNDER INSTRUCTIONS OF THE BOARD OF SUPERVISORS PER ORDER DATED MAY 8, 1929

BEARINGS ARE BASED ON THE BEARING OF SAN GABRIEL BLVD PER C.S. B 144 SHEET Nº 4

F.B. 330-98-116, 126-129, F.B. 334-31, 33, 39, 108, 111, F.B. 406-195-197, F.B. 411-78, 13, F.B. 412-108-122, F.B. 417-87, 90-94

FIELD WORK BY ..... W.A. MILLER
..... L.D. MOORE
..... J.D. PRICE

OFFICE WORK BY ..... A.E. SVENSON
..... G.A. CROWL
..... R.W. McALLISTER

CHECKED BY ..... D.M. FINLEY
..... A.A. ROESER

Sht. 44

C.S.B-441-4
A1 of A4

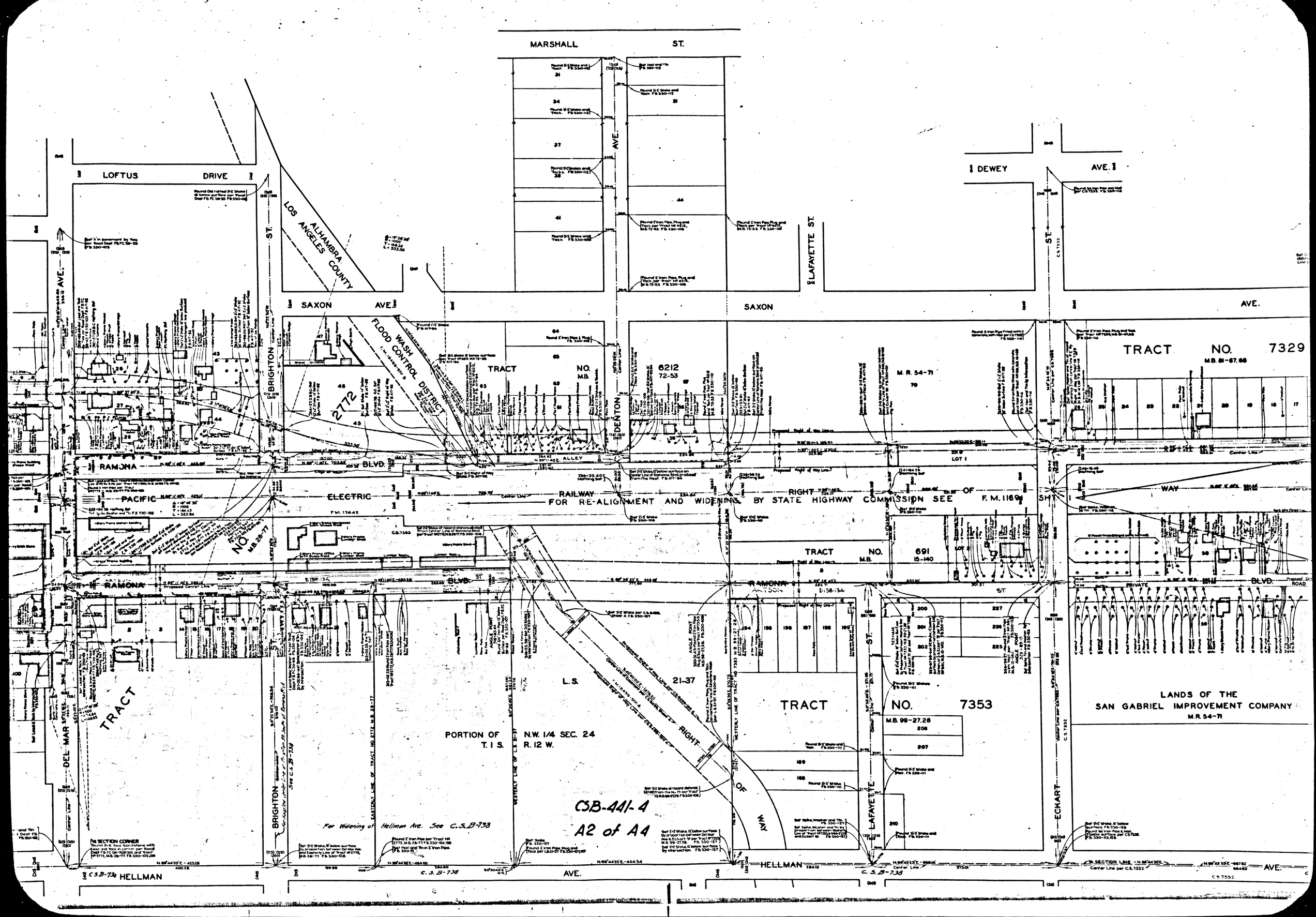
MARSHALL ST.
LOFTUS DRIVE
DEWEY AVE.
LOS ANGELES COUNTY
ALHAMBRA
SAXON AVE.
SAXON AVE.
LAFAYETTE ST.
BRIGHTON ST.
DENTON AVE.
ST.
FLOOD CONTROL DISTRICT
WASH
TRACT NO. 6212
72-53
M.B.
TRACT NO. 7329
M.B. 81-67,68
M.R. 54-71
2772
RAMONA BLVD.
ALLEY
LOT 1
PACIFIC ELECTRIC RAILWAY
RIGHT OF WAY
FOR RE-ALIGNMENT AND WIDENING BY STATE HIGHWAY COMMISSION SEE F.M. 11691 SHT. 1
TRACT NO. 691
M.B. 15-140
RAMONA BLVD.
ARTSON ST.
PRIVATE ROAD
TRACT NO. 7353
M.B. 99-27,28
L.S. 21-37
PORTION OF N.W. 1/4 SEC. 24
T. 1 S. R. 12 W.
RIGHT OF WAY
LAFAYETTE ST.
ECKART ST.
LANDS OF THE
SAN GABRIEL IMPROVEMENT COMPANY
M.R. 54-71
DEL MAR AVE.
TRACT
BRIGHTON ST.
For Widening of Hellman Ave. See C.S.B-738
CSB-441-4
A2 of A4
HELLMAN AVE.
C.S.B-738
HELLMAN AVE.
C.S.B-738
C.S.B-738
C.S.7332

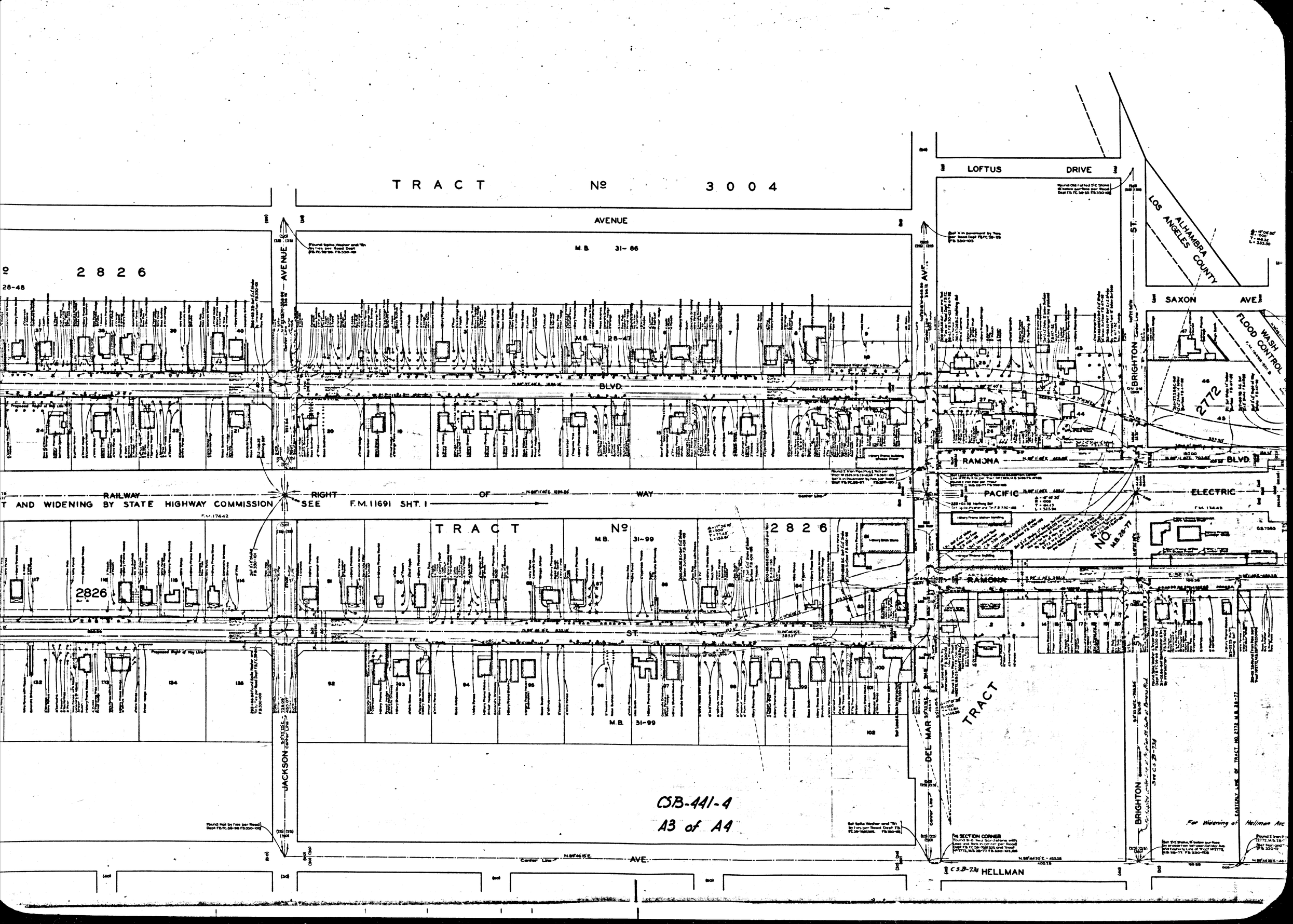
TRACT Nº 3004
AVENUE
M.B. 31-86
2826
28-48
AVENUE
M.B. 28-47
BLVD.
LOFTUS DRIVE
ALHAMBRA
LOS ANGELES COUNTY
SAXON AVE.
WASH
FLOOD CONTROL
BRIGHTON ST.
2772
RAMONA BLVD.
RAILWAY RIGHT OF WAY
T AND WIDENING BY STATE HIGHWAY COMMISSION SEE F.M. 11691 SHT. 1
PACIFIC ELECTRIC
TRACT Nº 2826
M.B. 31-99
2826
RAMONA
ST.
M.B. 31-99
JACKSON
DEL MAR
TRACT
BRIGHTON
CSB-441-4
A3 of A4
For Widening of Hellman Ave
AVE.
HELLMAN

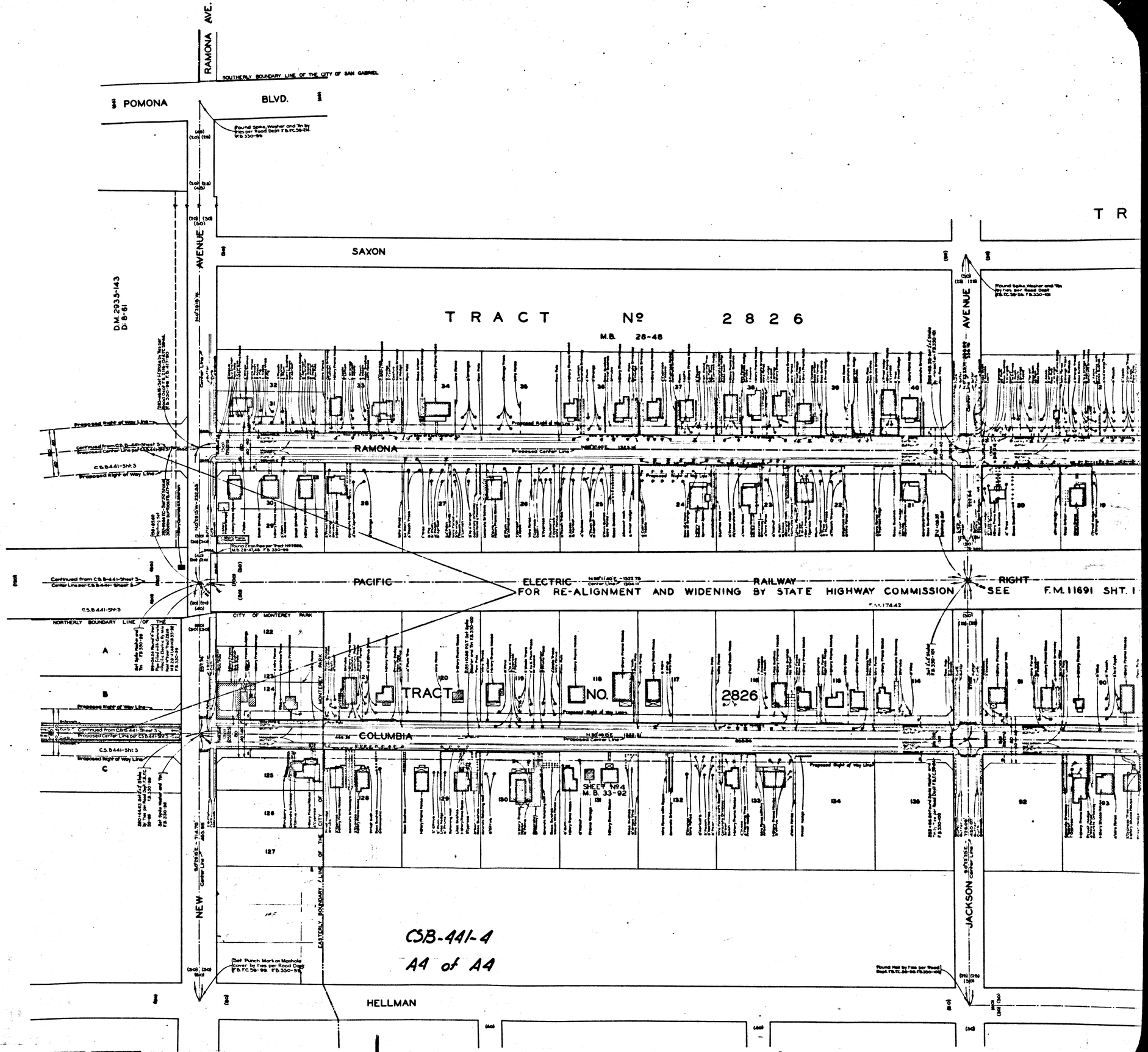

RAMONA AVE.
SOUTHERLY BOUNDARY LINE OF THE CITY OF SAN GABRIEL
POMONA
BLVD.
SAXON
AVENUE
D.M. 2935-143
D. 8-61
TRACT Nº 2826
M.B. 28-48
RAMONA
PACIFIC ELECTRIC RAILWAY
FOR RE-ALIGNMENT AND WIDENING BY STATE HIGHWAY COMMISSION
RIGHT
SEE F.M. 11691 SHT. 1
CITY OF MONTEREY PARK
NORTHERLY BOUNDARY LINE OF THE
TRACT NO. 2826
COLUMBIA
SHEET Nº 4
M.B. 33-92
NEW
JACKSON
EASTERLY BOUNDARY LINE OF THE CITY OF
HELLMAN
CSB-441-4
A4 of A4