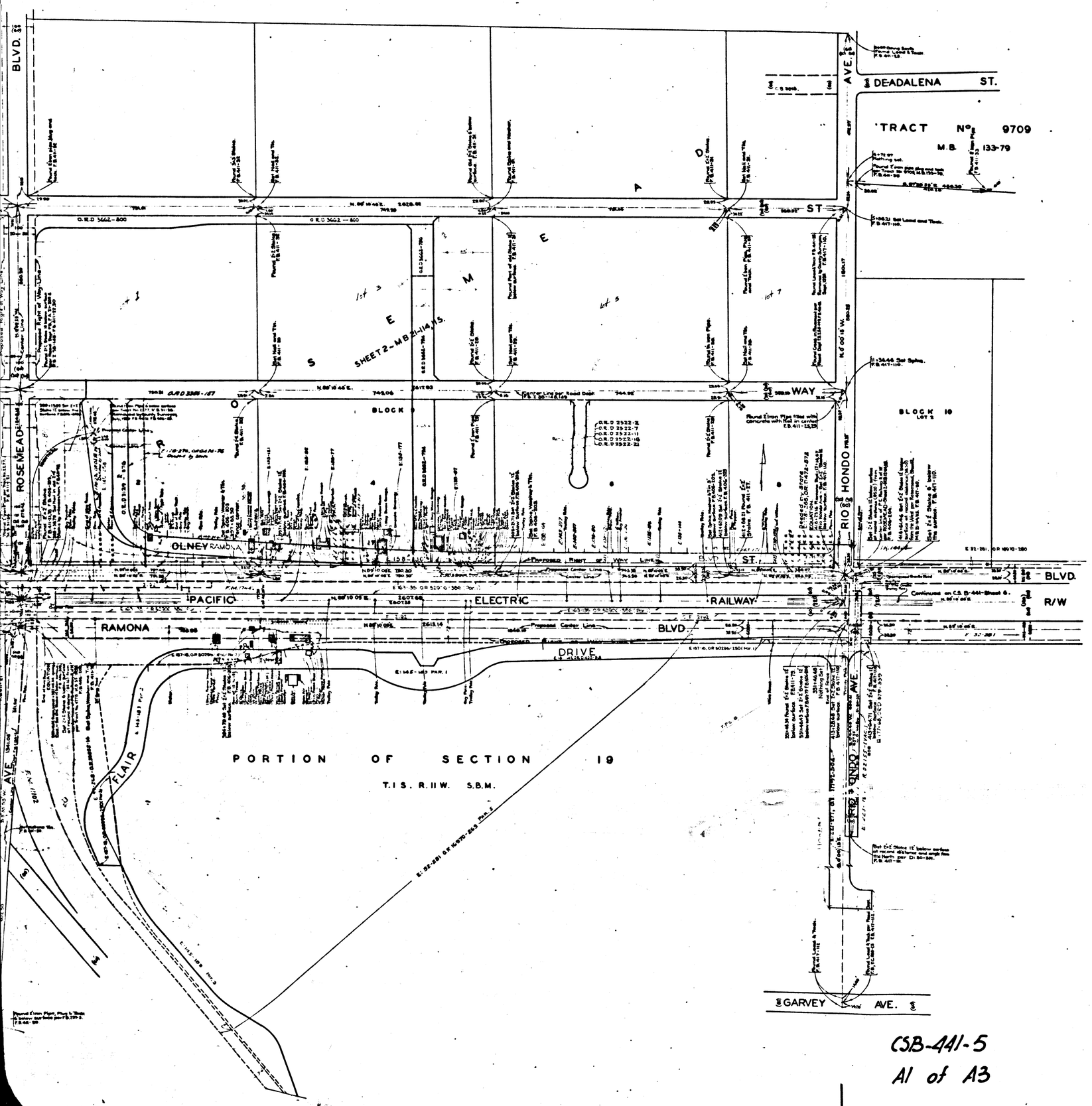

MAP OF
RAMONA BOULEVARD
FROM
SAN GABRIEL BLVD.
TO
RIO HONDO AVENUE.

COUNTY SURVEYORS MAP Nº B-441,
SHEET Nº 5 OF 6 SHEETS.
SCALE - 1 INCH = 100 FT.

ACQUISITION AND IMPROVEMENT DISTRICT Nº 263.
WORK ORDER Nº 4263.

J.E. ROCKHOLD. - COUNTY SURVEYOR.
SURVEYED; MAY, 1929, — DEC., 1930.

SURVEYED UNDER INSTRUCTIONS OF THE BOARD OF SUPERVISORS PER ORDER DATED MAY 6, 1929.
BEARINGS ARE BASED ON THE BEARING OF SAN GABRIEL BLVD PER C.S. B-144, SHEET Nº 4.

F.B. 330. F.B. 334. F.B. 406. F.B. 411. F.B. 417.

FIELD WORK BY W.A. MILLER.
OFFICE WORK BY R.W. McALLISTER. J.D. PRICE. A. SVENSON.
CHECKED BY A.A. ROESER.

Sht. 44

CSB-441-5
A1 of A3

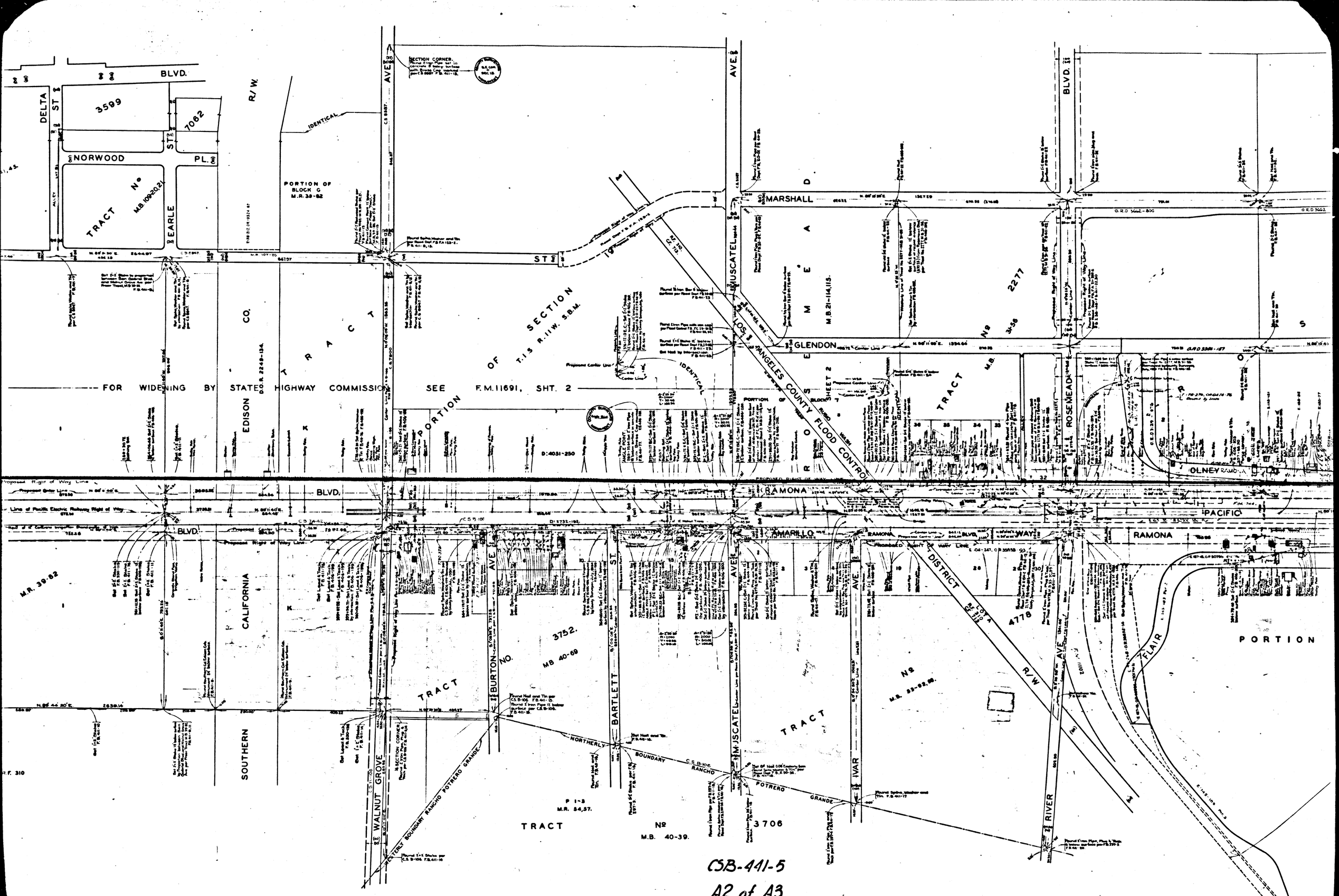

CSB-441-5

A2 of A3

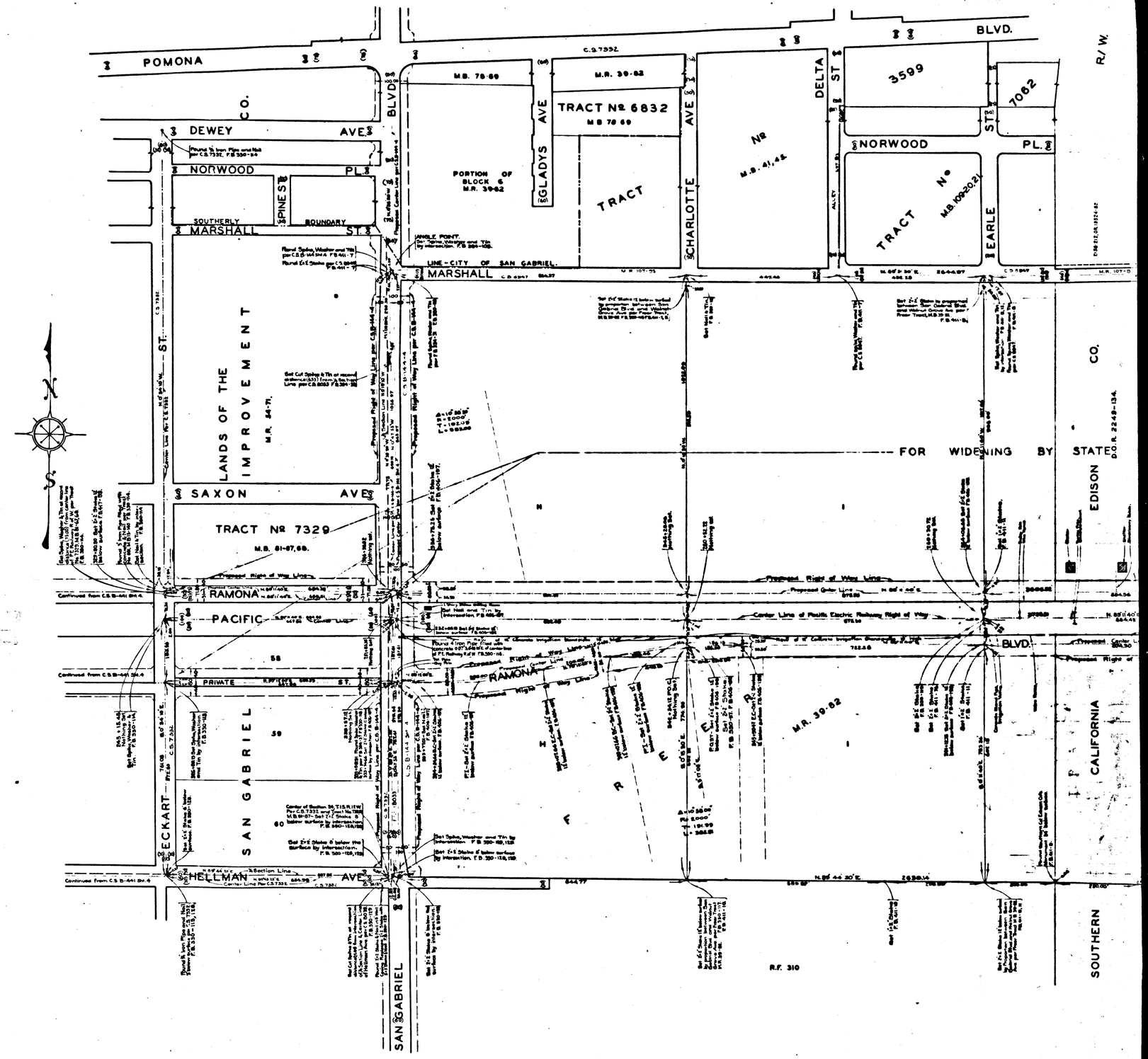

CSB-441-5

A3 of A3