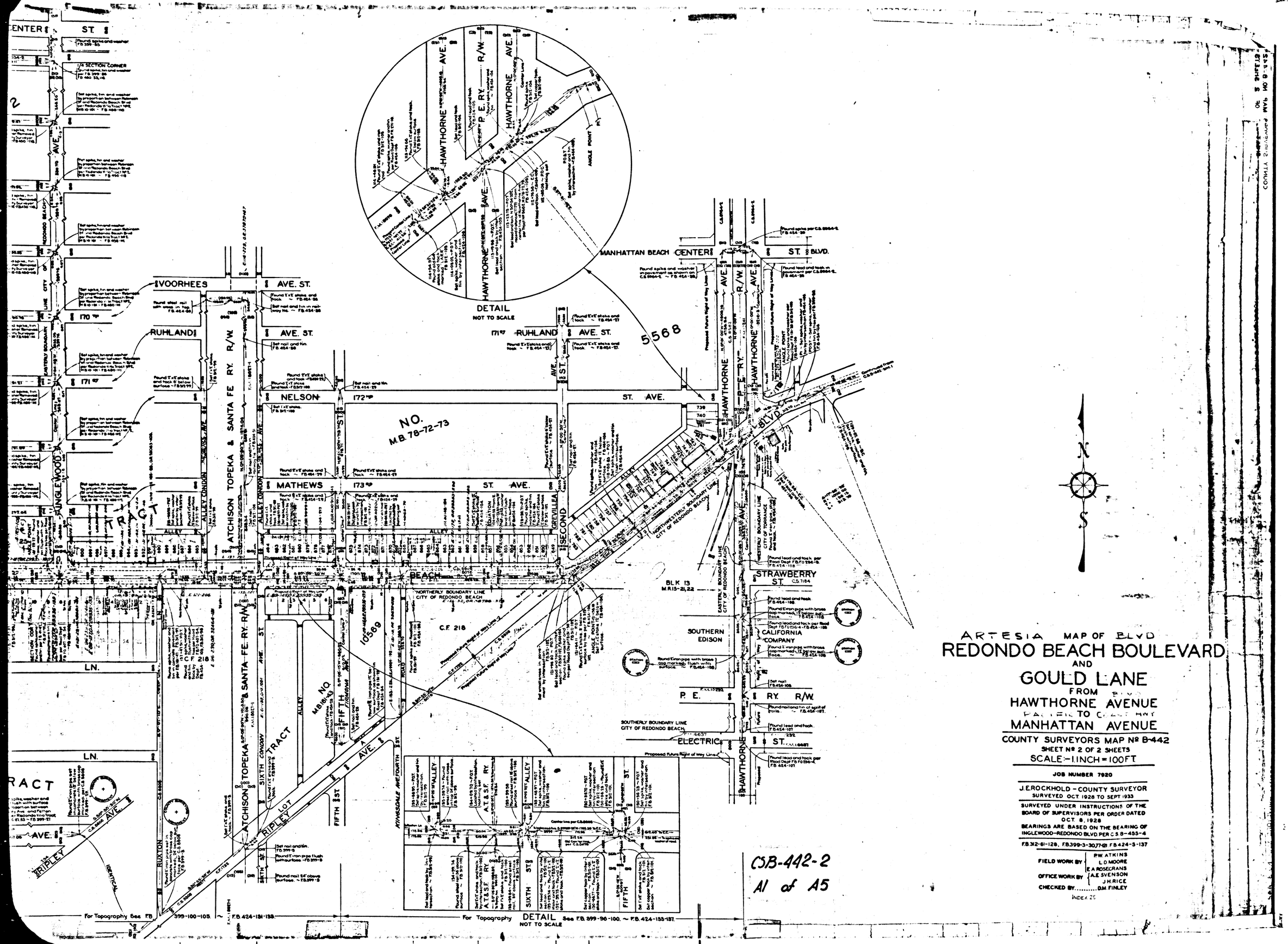

ARTESIA MAP OF BLVD

REDONDO BEACH BOULEVARD AND GOULD LANE

FROM HAWTHORNE AVENUE TO MANHATTAN AVENUE

COUNTY SURVEYORS MAP Nº B-442

SHEET Nº 2 OF 2 SHEETS

SCALE:-1 INCH = 100 FT

JOB NUMBER 7920

J. E. ROCKHOLD - COUNTY SURVEYOR
SURVEYED OCT. 1928 TO SEPT. 1933

SURVEYED UNDER INSTRUCTIONS OF THE BOARD OF SUPERVISORS PER ORDER DATED OCT. 8, 1928

BEARINGS ARE BASED ON THE BEARING OF INGLEWOOD-REDONDO BLVD. PER C.S. B-455-4

F.B. 312-61-128, F.B. 399-3-30, 77-121, F.B. 424-5-137

FIELD WORK BY: P.W. ATKINS, L.D. MOORE, E.A. ROSECRANS

OFFICE WORK BY: A.E. SVENSON, J.H. RICE

CHECKED BY ..... D.M. FINLEY

INDEX 25

CSB-442-2
A1 of A5

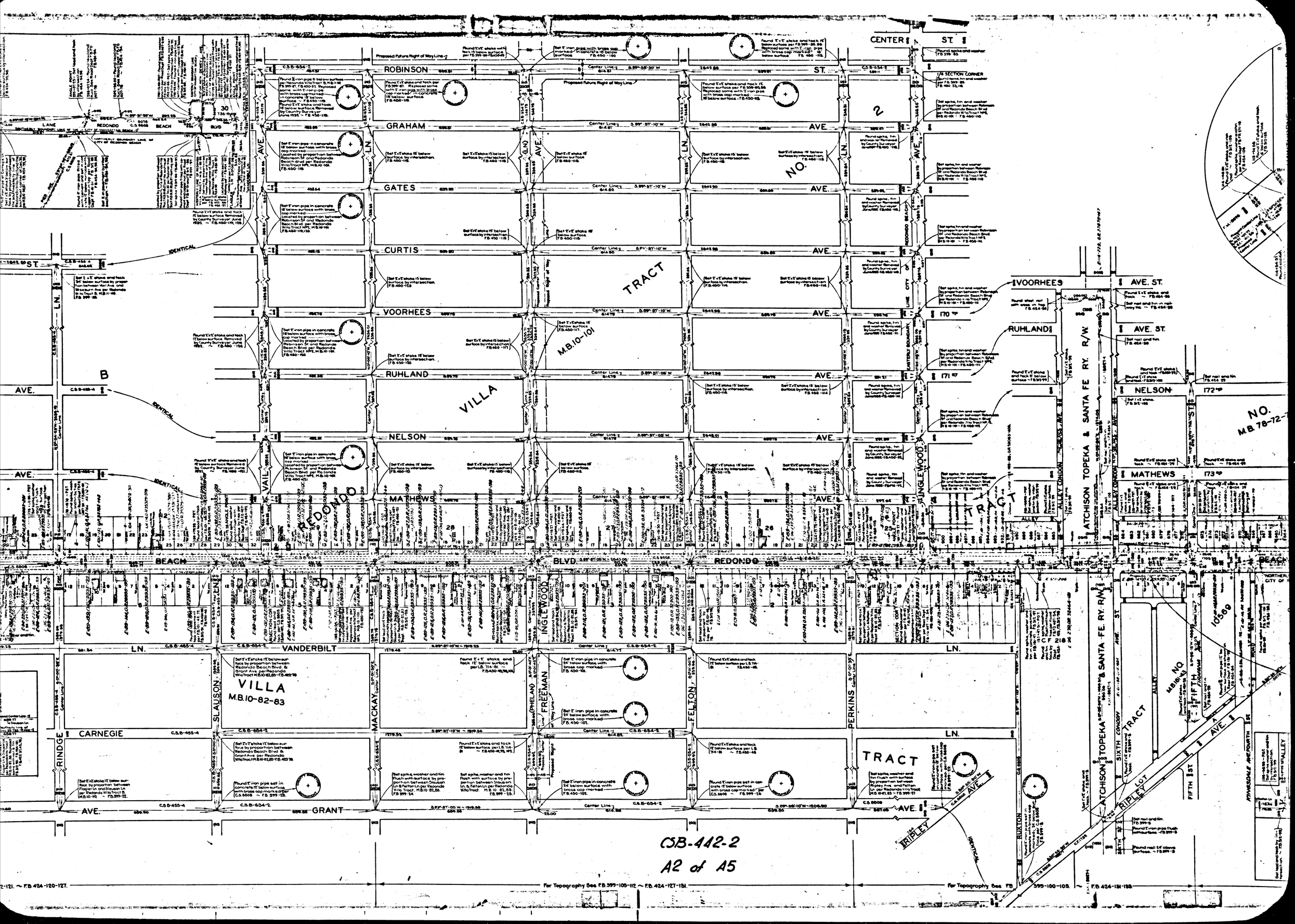

CENTER ST.
ROBINSON ST.
GRAHAM AVE.
GATES AVE.
CURTIS AVE.
VOORHEES AVE.
RUHLAND AVE.
NELSON AVE.
MATHEWS AVE.
BEACH BLVD.
REDONDO BLVD.
VANDERBILT LN.
CARNEGIE LN.
GRANT AVE.
VILLA TRACT
M.B.10-101
M.B.10-82-83
REDONDO VILLA TRACT
INGLEWOOD TRACT
FREEMAN TRACT
RIPLEY TRACT
ATCHISON TOPEKA & SANTA FE RY. R/W
VOORHEES AVE. ST.
RUHLAND AVE. ST.
NELSON AVE. ST.
MATHEWS AVE. ST.
FIFTH AVE.
RIPLEY AVE.
SLAUSON LN.
MACKAY LN.
FELTON LN.
PERKINS LN.
RINDGE LN.
VAIL AVE.
IDENTICAL
CSB-442-2
A2 of A5
For Topography See F.B. 399-105-112 ~ F.B. 424-127-131
For Topography See F.B. 399-100-105 ~ F.B. 424-131-133

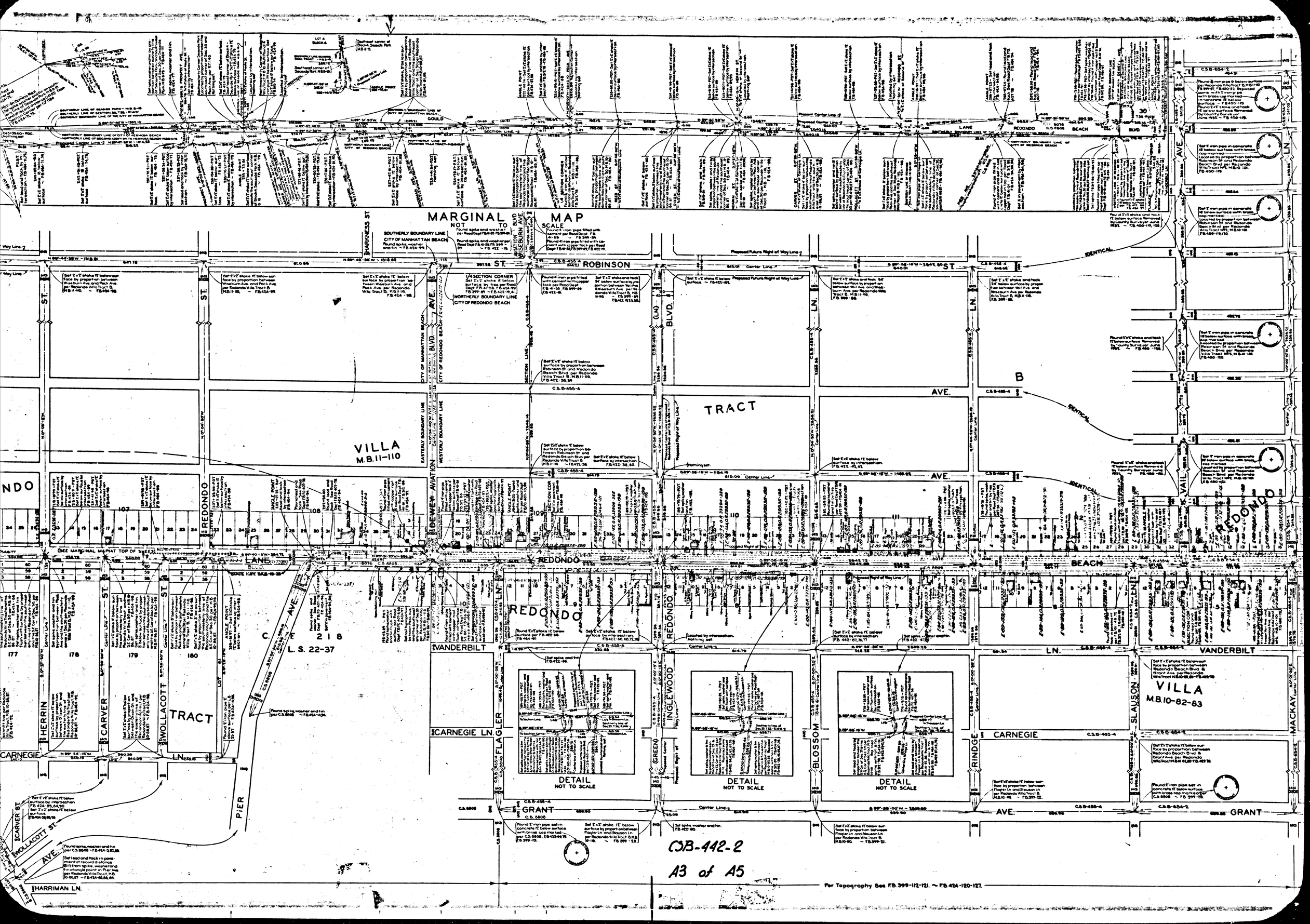
MARGINAL MAP
NOT TO SCALE
SOUTHERLY BOUNDARY LINE
CITY OF MANHATTAN BEACH
NORTHERLY BOUNDARY LINE
CITY OF REDONDO BEACH
1/4 SECTION CORNER
ROBINSON ST.
GOULD
LANE
REDONDO
BEACH
BLVD.
AVE.
LN.
VILLA
M.B.11-110
TRACT
VILLA
M.B.10-82-83
DEWEY
AVIATION
VANDERBILT
CARNEGIE LN.
CARNEGIE
GRANT
HARRIMAN LN.
HERRIN
CARVER
WOLLACOTT
FLAGLER
INGLEWOOD
BLOSSOM
RINDGE
SLAUSON
MACKAY
PIER
C.F. 218
L.S. 22-37
DETAIL
NOT TO SCALE
DETAIL
NOT TO SCALE
DETAIL
NOT TO SCALE
IDENTICAL
B
CSB-442-2
A3 of A5
For Topography See F.B. 399-112-121. ~ F.B. 424-120-127.

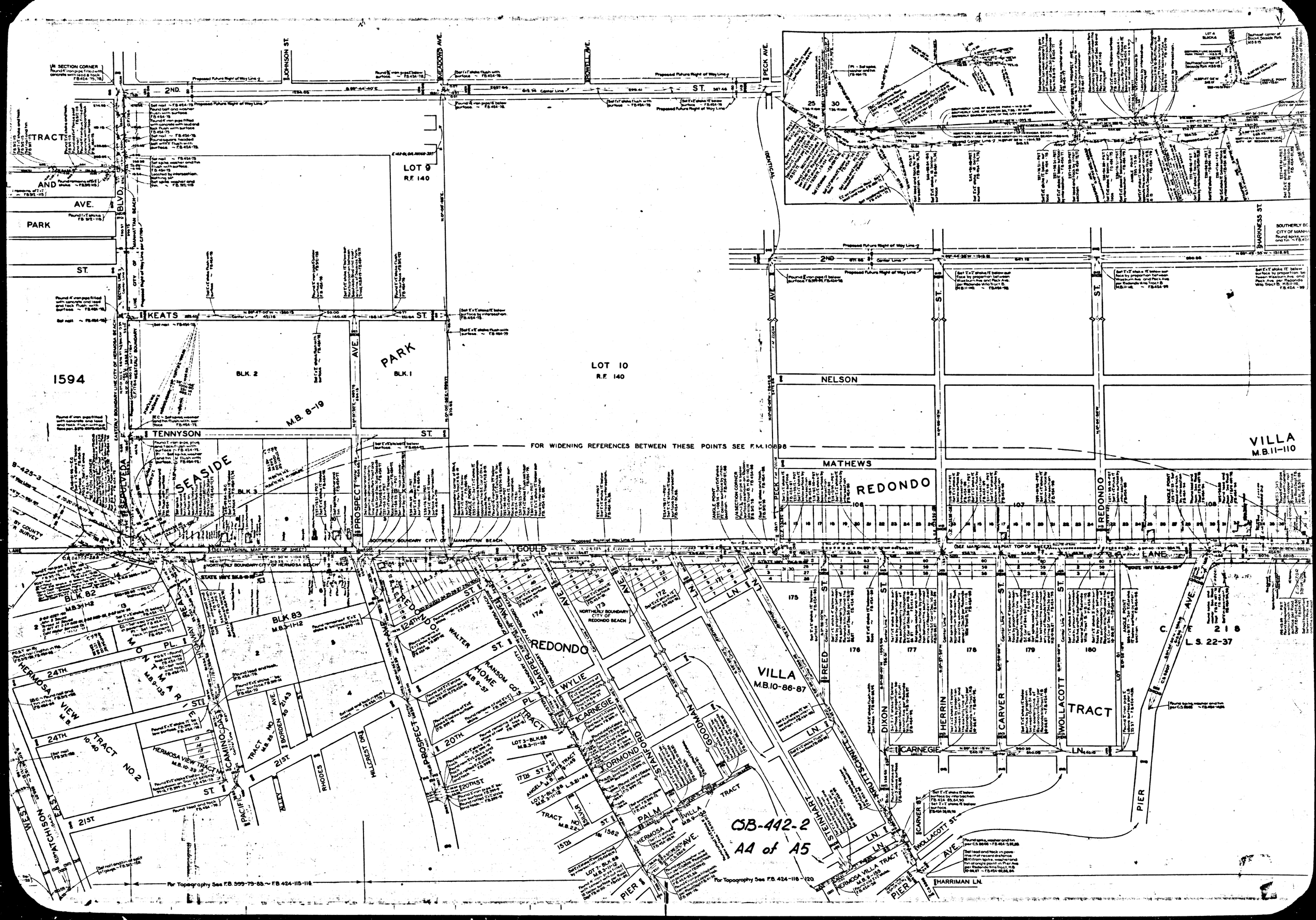

CSB-442-2
A4 of A5
FOR WIDENING REFERENCES BETWEEN THESE POINTS SEE F.M. 10898
LOT 9
R.F. 140
LOT 10
R.F. 140
1594
SEASIDE
PARK
BLK. 1
BLK. 2
BLK. 3
M.B. 8-19
VILLA
M.B. 11-110
REDONDO
VILLA
M.B. 10-86-87
TRACT
M.B. 9-135
HERMOSA VIEW TRACT
M.B. 10-39
BLK. 82
M.B. 3-11-12
BLK. 83
M.B. 3-11-12
C.F. 218
L.S. 22-37
For Topography See F.B. 399-79-83 ~ F.B. 424-115-116
For Topography See F.B. 424-116-120

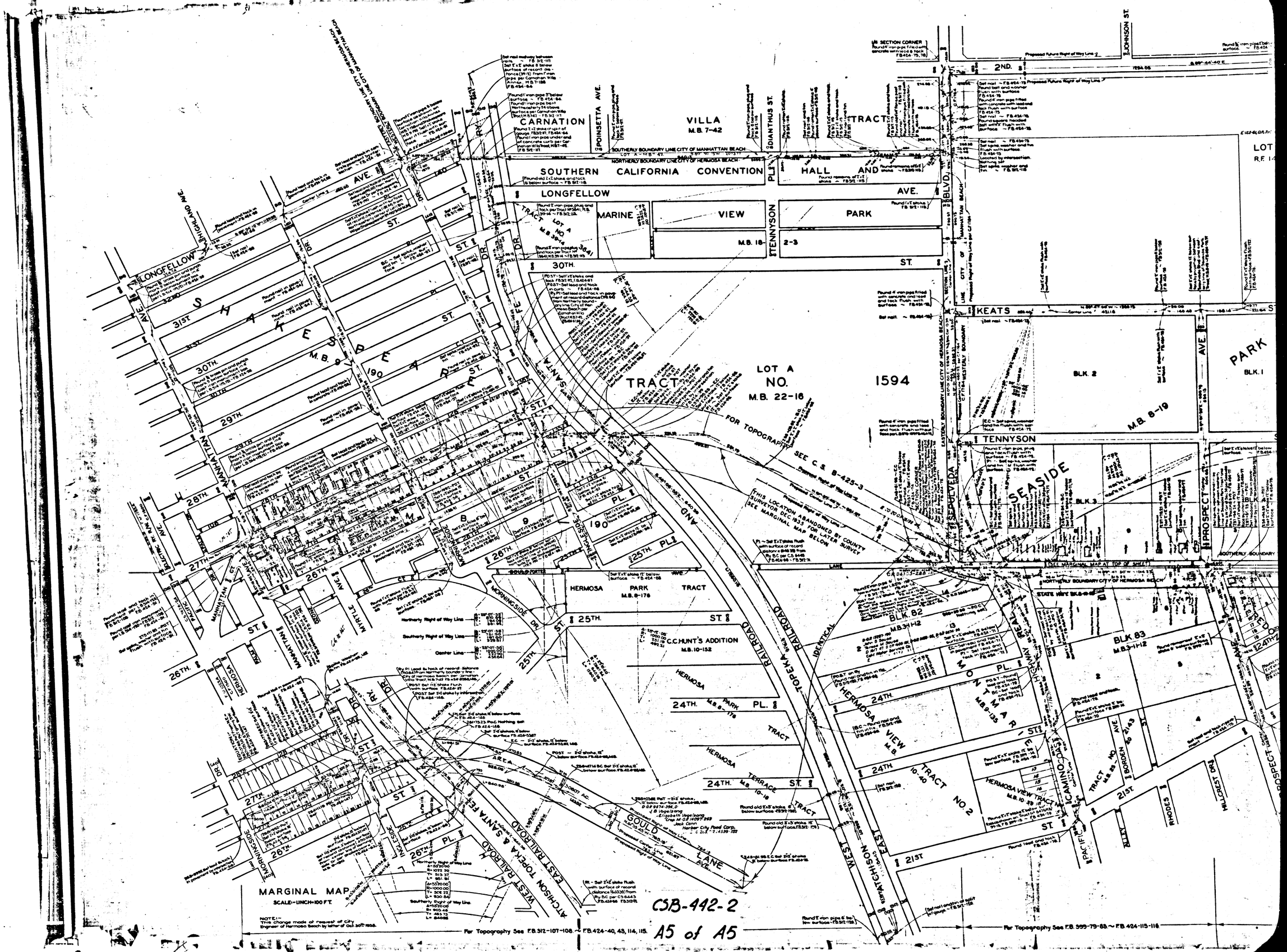

CARNATION
VILLA
M.B. 7-42
TRACT
SOUTHERN CALIFORNIA CONVENTION HALL AND
LONGFELLOW
AVE.
MARINE
VIEW
PARK
M.B. 18-2-3
TENNYSON
30TH.
ST.
SHAKESPEARE
M.B. 9-190
TRACT
LOT A
NO.
M.B. 22-16
1594
FOR TOPOGRAPHY SEE C.S. B-425-3
THIS LOCATION ABANDONED BY COUNTY SURVEYOR DEC 1935 FOR LATER SURVEY SEE MARGINAL MAP BELOW
KEATS
BLK. 2
M.B. 8-19
PARK
BLK. 1
SEASIDE
BLK. 3
BLK. 4
HERMOSA PARK TRACT
M.B. 8-176
C.C. HUNT'S ADDITION
M.B. 10-152
HERMOSA PARK TRACT
HERMOSA TERRACE TRACT
M.B. 10-18
HERMOSA VIEW TRACT
M.B. 10-40
MONTMARIE
M.B. 9-135
BLK. 82
M.B. 3-11-12
BLK. 83
M.B. 3-11-12
TRACT NO. 2
HERMOSA VIEW TRACT
M.B. 10-39
MANHATTAN
HIGHLAND AVE.
MORNINGSIDE DR.
MYRTLE AVE.
INGLESIDE
SANTA FE
TOPEKA
RAILROAD
WEST
EAST
ATCHISON
GOULD LANE
ATCHISON TOPEKA & SANTA FE
EAST RAILROAD
WEST RAILROAD
CAMINO OAST
HIGHWAY REAL
PACIFIC
RHODES
HILLCREST DR.
PROSPECT
SEPULVEDA
JOHNSON ST.
2ND.
SOUTHERLY BOUNDARY LINE CITY OF MANHATTAN BEACH
NORTHERLY BOUNDARY LINE CITY OF HERMOSA BEACH
MARGINAL MAP
SCALE:-1 INCH=100 FT.
NOTE:- This change made at request of City Engineer of Hermosa Beach by letter of Oct. 30th 1935.
For Topography See F.B. 312-107-108. ~ F.B. 424-40, 43, 114, 115.
For Topography See F.B. 399-79-83. ~ F.B. 424-115-116.
CSB-442-2
A5 of A5