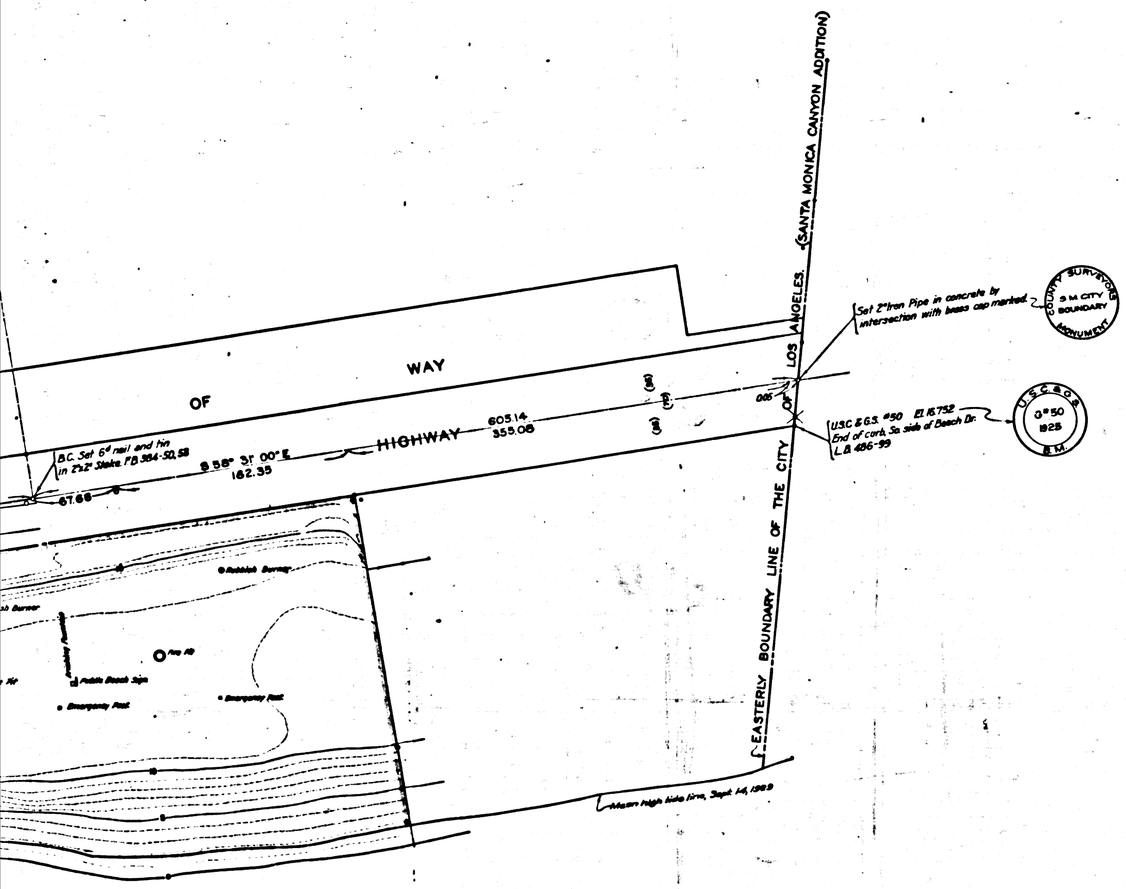

N



TOPOGRAPHIC MAP OF

SANTA MONICA CANYON PARK

AT THE

MOUTH OF SANTA MONICA CANYON

COUNTY SURVEYORS MAP Nº B-443

SHEET 1 OF 2 SHEETS
SCALE 1 INCH = 50 FT.

J. E. ROCKHOLD - COUNTY SURVEYOR
SURVEYED IN SEPTEMBER 1929

WORK ORDER Nº 950

SURVEYED UNDER INSTRUCTIONS OF THE BOARD OF SUPERVISORS PER ORDER DATED JUNE 17, 1929. BEARINGS ARE BASED ON THE BEARING OF THE EASTERLY BOUNDARY LINE OF THE CITY OF LOS ANGELES (WESTGATE ADDITION) AS SHOWN ON C. S. B-409

PLANE TABLE SURVEY

FIELD WORK BY_____T. E. WALSH
OFFICE WORK BY____WM. J. LUCAS
CHECKED BY_____D. M. FINLEY

Sh. 58

FOR MONUMENTS AND PROPERTY LINES SEE C.S. B-427

THIS MAP SUPERSEDED BY C. S. B-443-2

Boundaries of Park shown within blue border.

CSB-443-1
A1 of A2

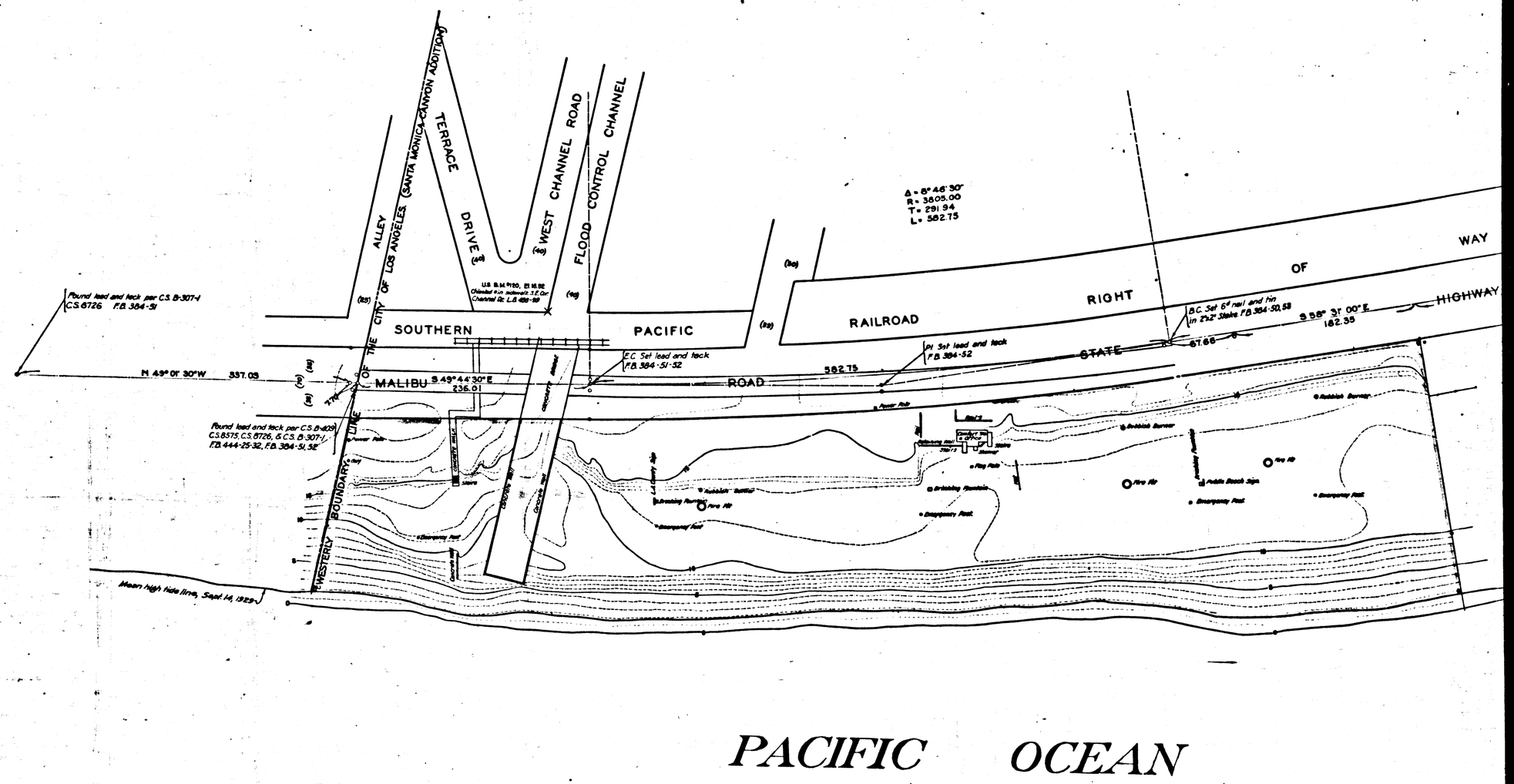

PACIFIC OCEAN

CSB-443-1
A2 of A2

SHEET 1 OF 2 SHEETS
SURVEYORS MAP No. B-443