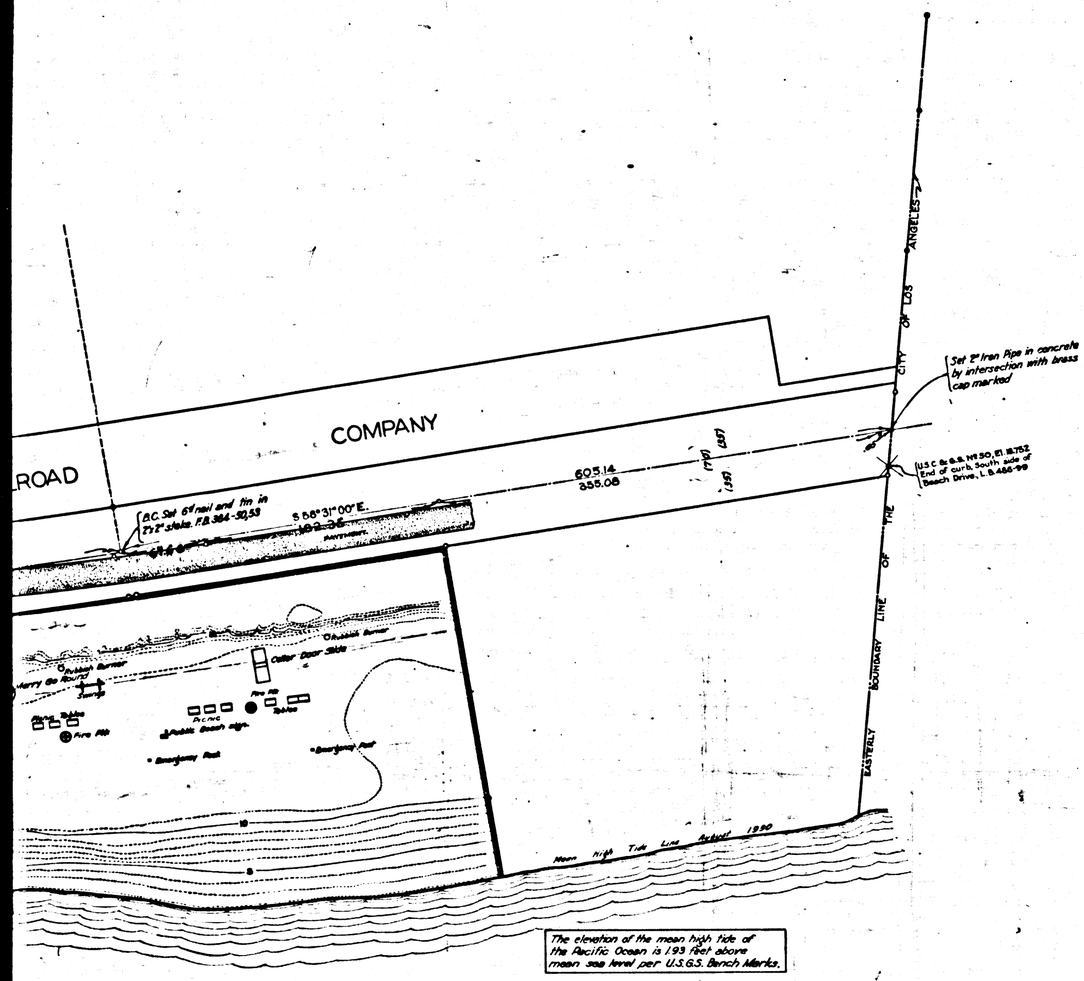

EAN

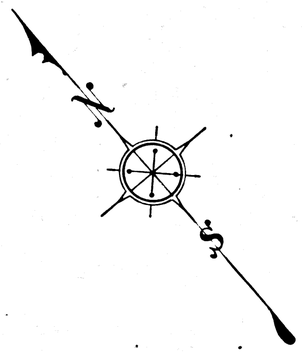

TOPOGRAPHIC MAP OF

SANTA MONICA CANYON PARK

AT THE

MOUTH OF SANTA MONICA CANYON

COUNTY SURVEYORS MAP Nº B-443
SHEET 2 OF 2 SHEETS
SCALE: 1-INCH = 50 FEET

J. E. ROCKHOLD COUNTY SURVEYOR
SURVEYED IN AUGUST 1930

WORK ORDER Nº 950

SURVEYED UNDER INSTRUCTIONS OF THE BOARD OF SUPERVISORS PER ORDER DATED JUNE 17 1929 BEARINGS ARE BASED ON THE BEARING OF THE EASTERLY BOUNDARY LINE OF THE CITY OF LOS ANGELES (WESTGATE ADDITION AS SHOWN ON C. S. B-409

PLANE TABLE SURVEY

FIELD WORK BY.....T. WALSH
OFFICE WORK BY.....P. W. ATKINS
CHECKED BY.....W. J. LUCAS

FOR SURVEY OF PROPERTY LINES SEE C.S.B. 427

BOUNDARIES OF PARK SHOWN WITHIN BLUE BORDER LINE.

DATUM
BENCH MARK ELEVATIONS SHOWN HEREON ARE ESTABLISHED FROM U.S.C. & G.S. B.M. Nº 50 PER L.B. 486-99

CSB-443-2
A1 of A2

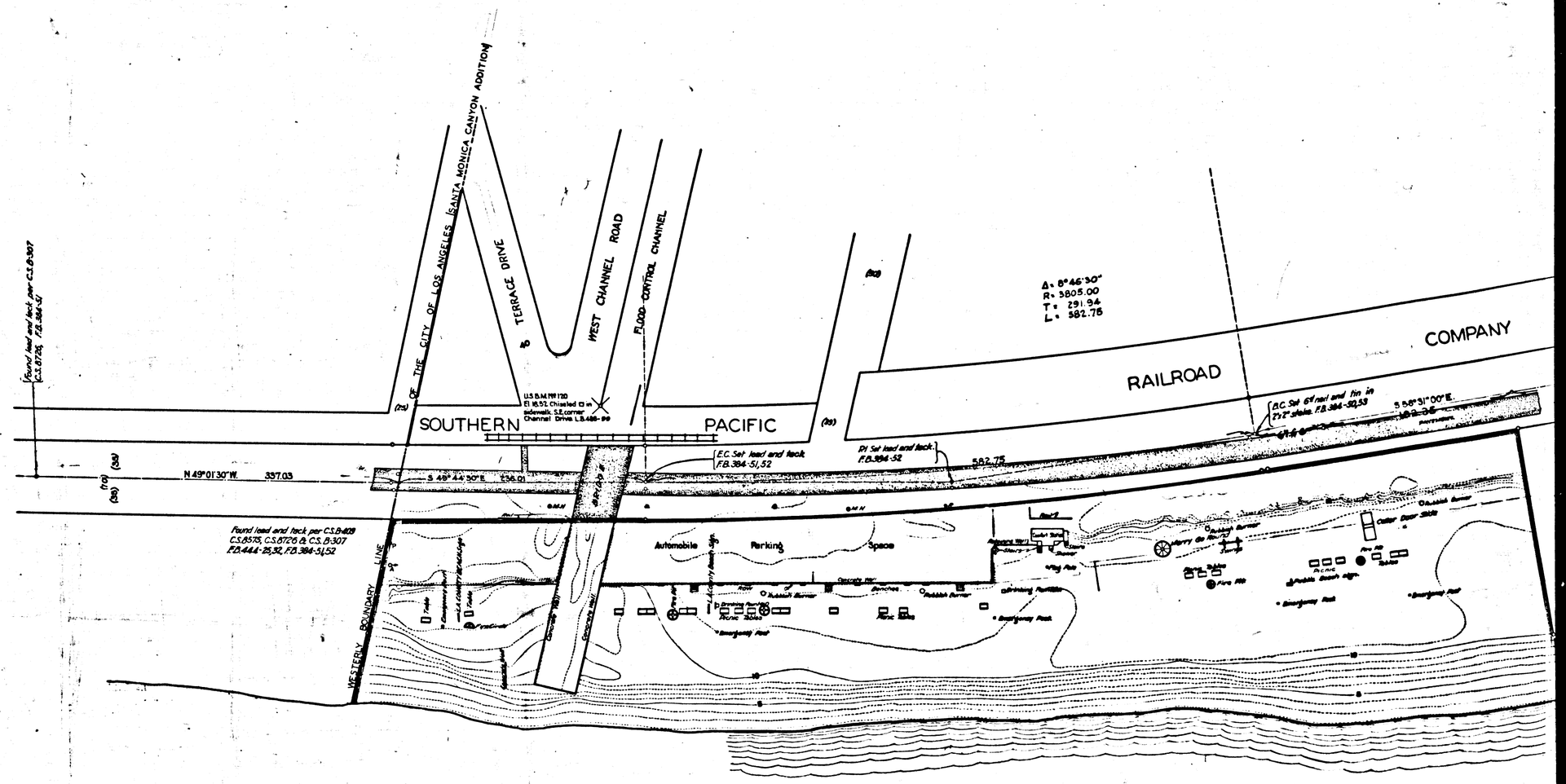

CSB-443-2
A2 of A2