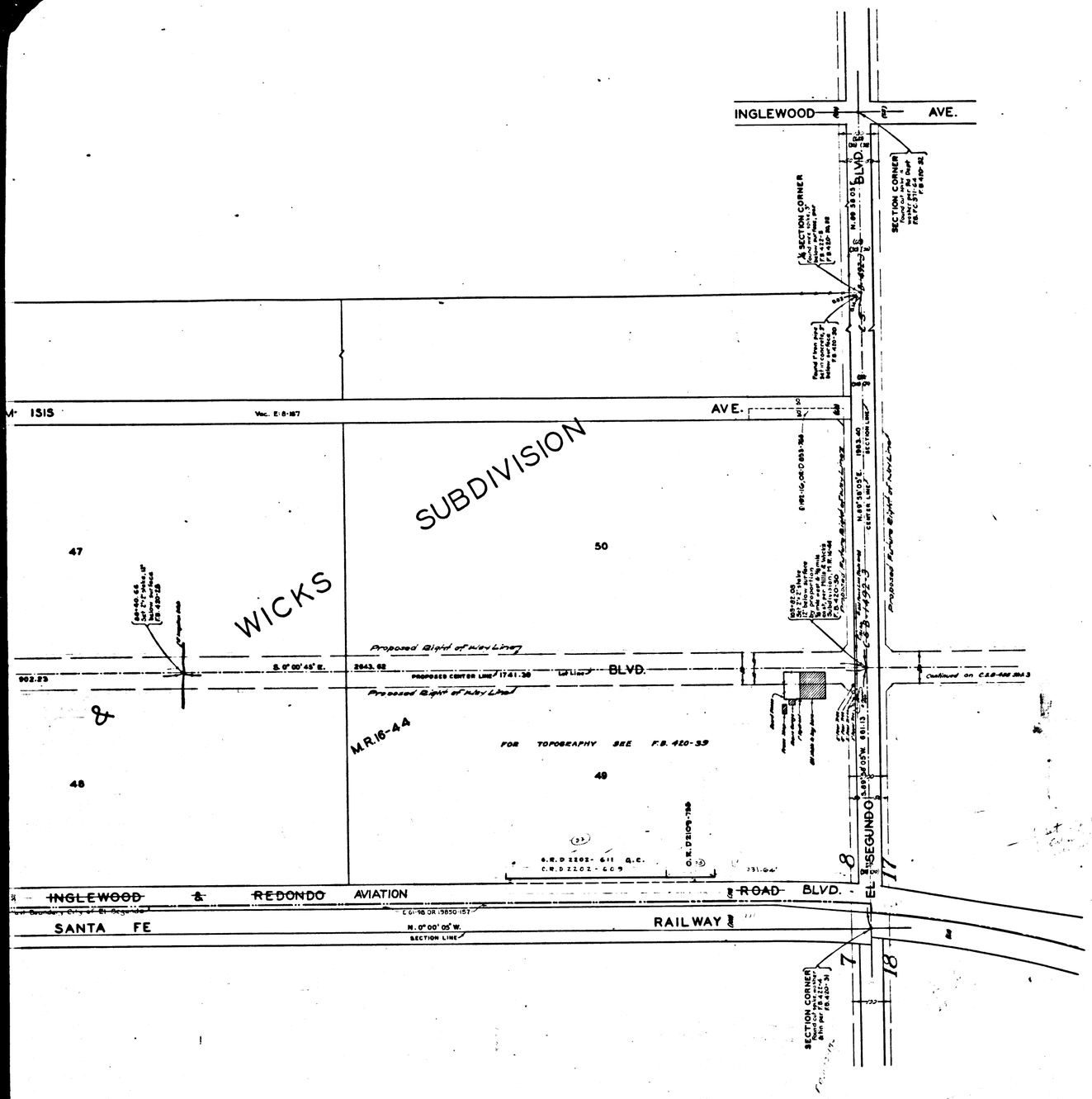

MAP OF

INGLEWOOD - REDONDO BOULEVARD

FROM

MANCHESTER AVENUE

TO

LOMITA BOULEVARD

COUNTY SURVEYORS MAP NO. B-455

SHEET NO. 2 OF 6 SHEETS

SCALE - 1 INCH = 100 FT.

WORK ORDER NO. 959

J.E. ROCKHOLD - COUNTY SURVEYOR

SURVEYED - SEPT. 1929 - JULY 1932

SURVEYED UNDER INSTRUCTIONS OF THE BOARD OF SUPERVISORS PER ORDER DATED AUG. 12 1929.

BEARINGS ARE BASED ON THE BEARING OF CHICAGO AVE. PER C.S. 8964-2

F.B. 420-1-39

FIELD WORK BY.. A.W. VAN FLEET.

OFFICE WORK BY..... F.A. WOOD.

CHECKED BY..... H.J.M. HIGGINS.

Rw of Aviation Blvd dedicated by Trustee's Ordinance added June 1962. R.S.O. Rm 521

INDEX 23
INDEX 24
INDEX 25

CSB-455-2

A1 OF A4

COUNTY SURVEYORS MAP NO B-455 SHEET 5 OF 6 SHEETS

COUNTY SURVEYORS MAP NO B-455 SHEET 5 OF 6 SHEETS

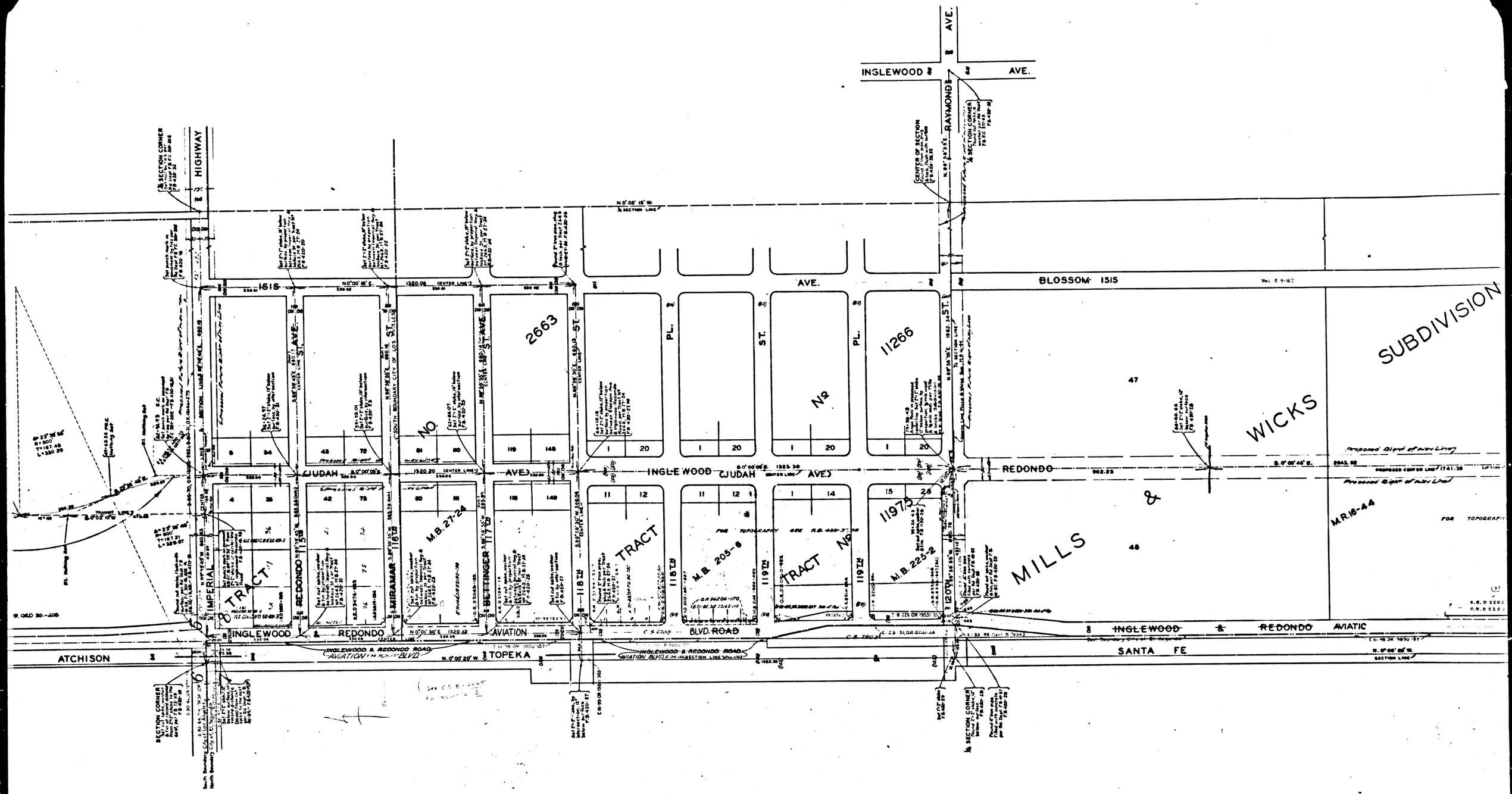

CSB-455-2

A2 OF A4

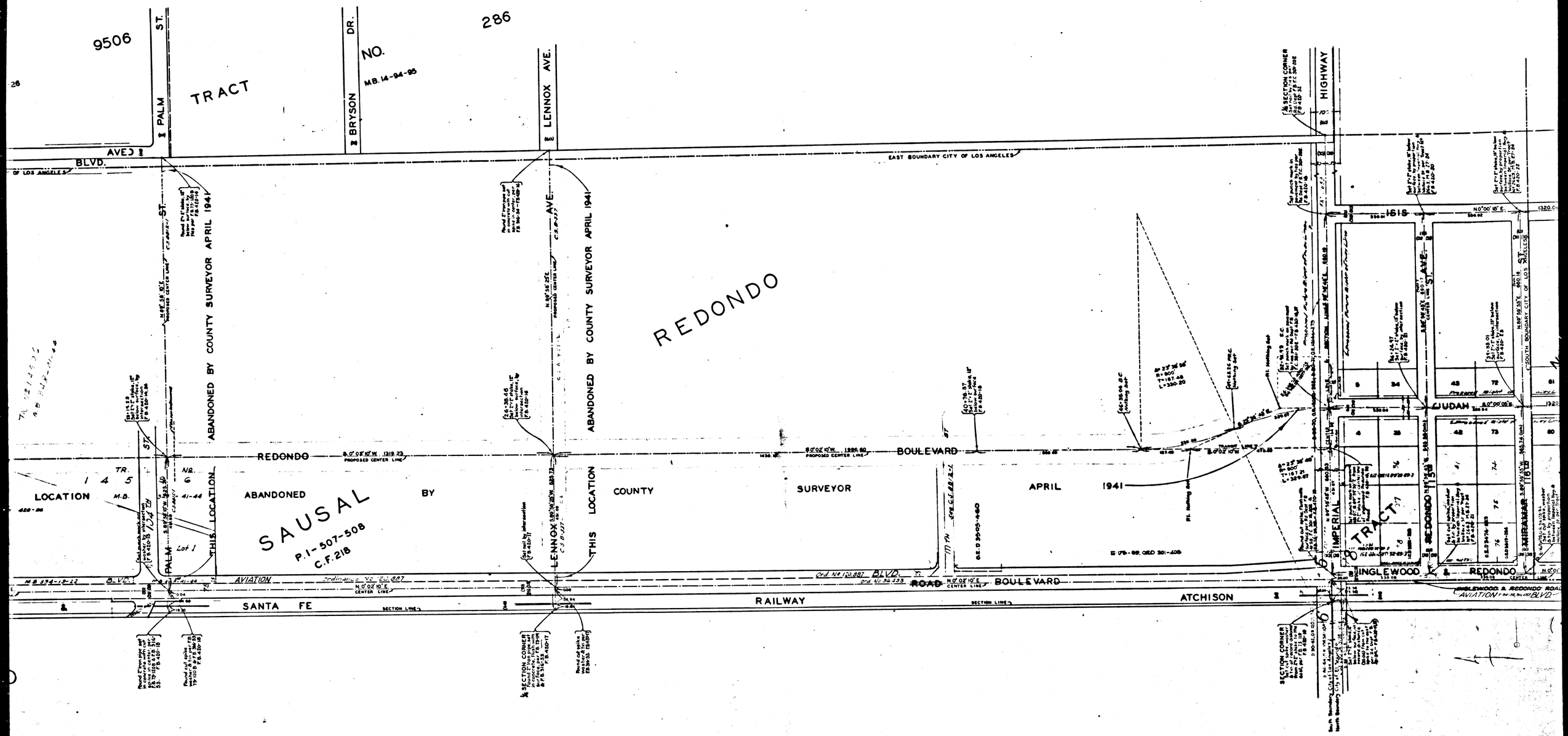

CSB-455-2

A3 OF A4

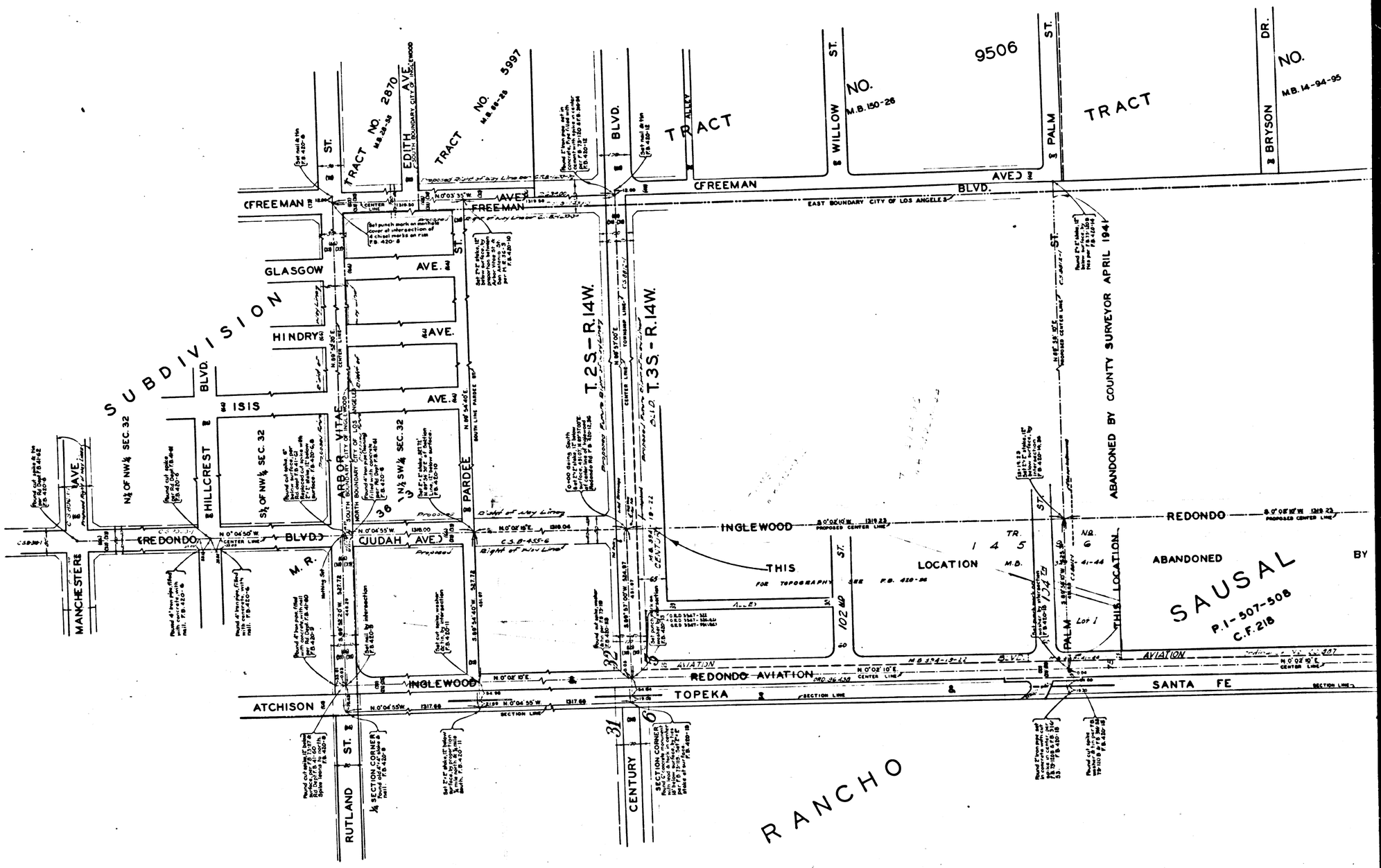

CSB-455-2
A4 OF A4