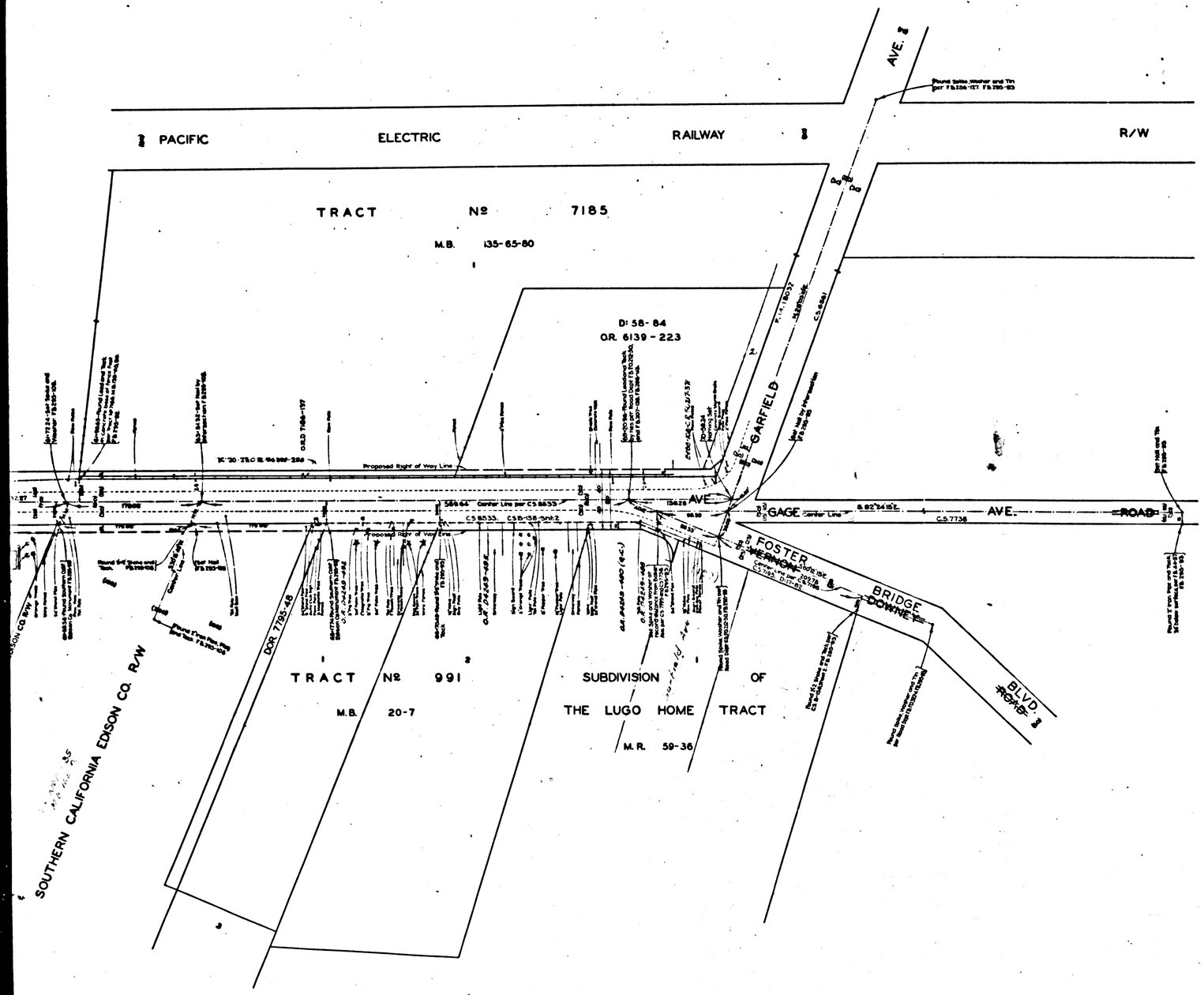

CSB-456
A1 OF 5

MAP OF

GAGE
~~BAKER~~ AVENUE
FROM
RIVERSIDE DRIVE
TO
GARFIELD AVENUE

COUNTY SURVEYORS MAP № B-456
SCALE - 1 INCH - 50 FT.

ACQUISITION AND IMPROVEMENT DISTRICT № 285
WORK ORDER № 4265

J.E. ROCKHOLD - COUNTY SURVEYOR
SURVEYED JUNE & JULY, 1929

SURVEYED UNDER INSTRUCTIONS OF THE BOARD OF SUPERVISORS PER ORDER DATED MAY 27 1929
BEARINGS ARE BASED ON THE BEARING OF BAKER AVENUE PER C.S.8533

F.B. 293 - 86-108

FIELD WORK BY.... F.J. Mc NEAL
OFFICE WORK BY.... H.N. BRADSTREET
R.W. McALLISTER
CHECKED BY..... A.A. ROESER

Sheet 36

Baker Ave. changed to Gage Ave. D 49-103
Gage Road " Gage Ave. D 49-106

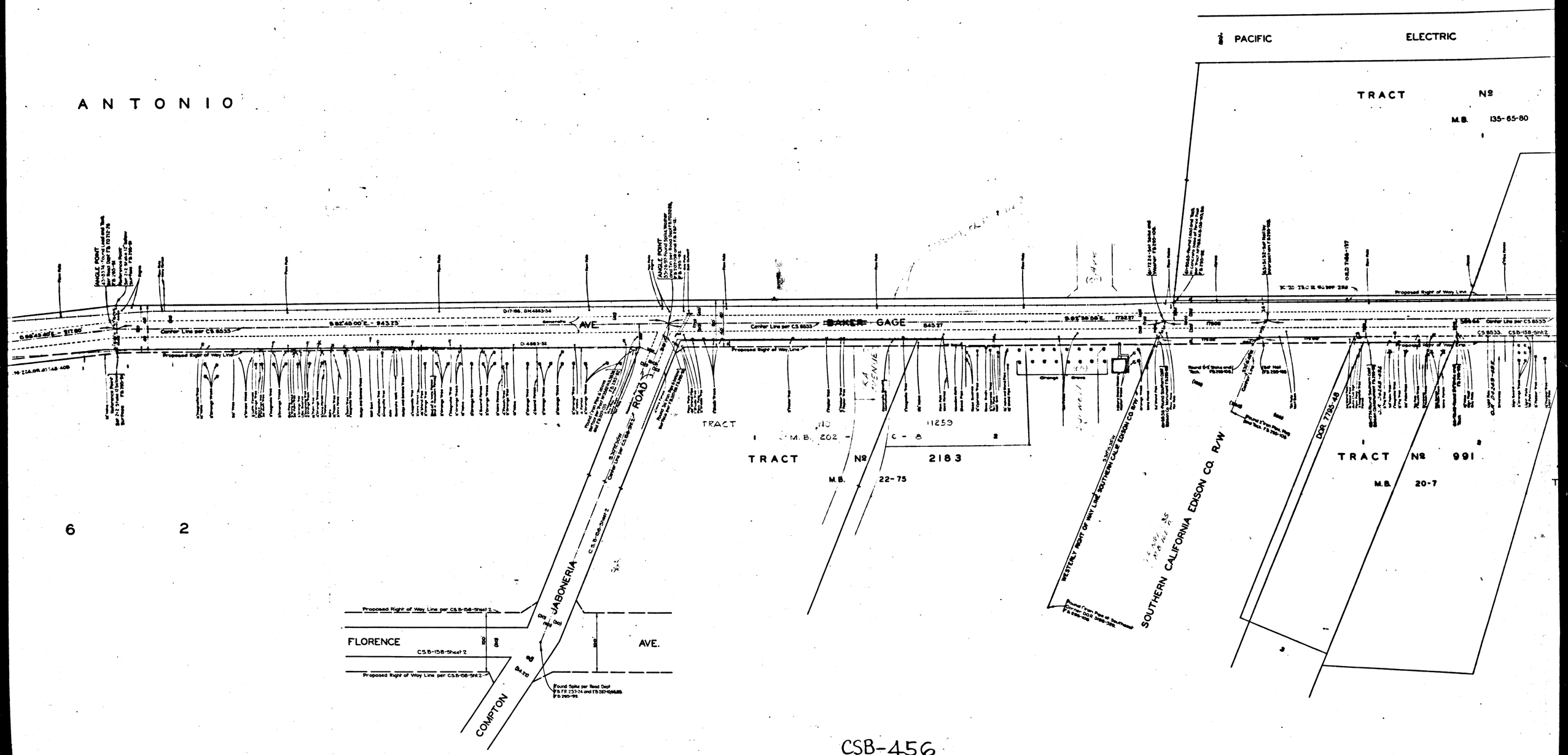

CSB-456
A2 OF A5

ST

R/W

N OF RANCHO SAN ANTONIO

D. O. R. 4830-164

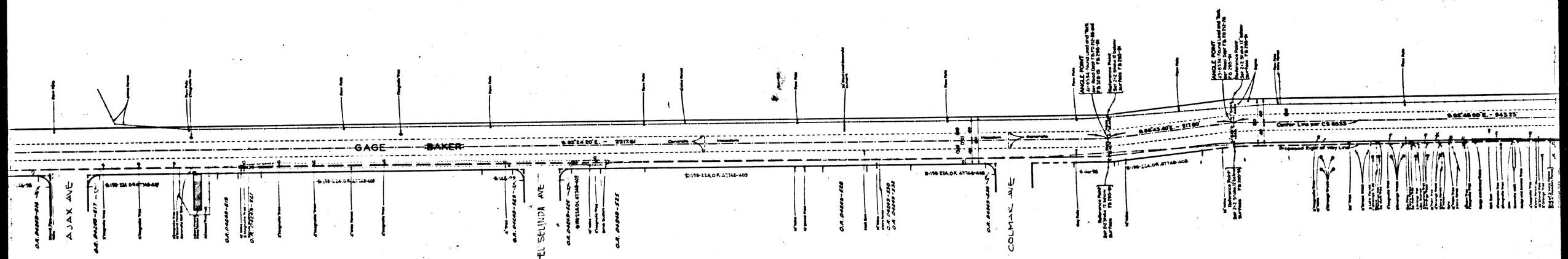

C T Nº 3 5 6 2

M. B. 38-38

T O R. Q 8605

Proposed Right of Way Line

FLORENCE

CSB-15

Proposed Right of Way Line

CSB-456
A 3 OF A5

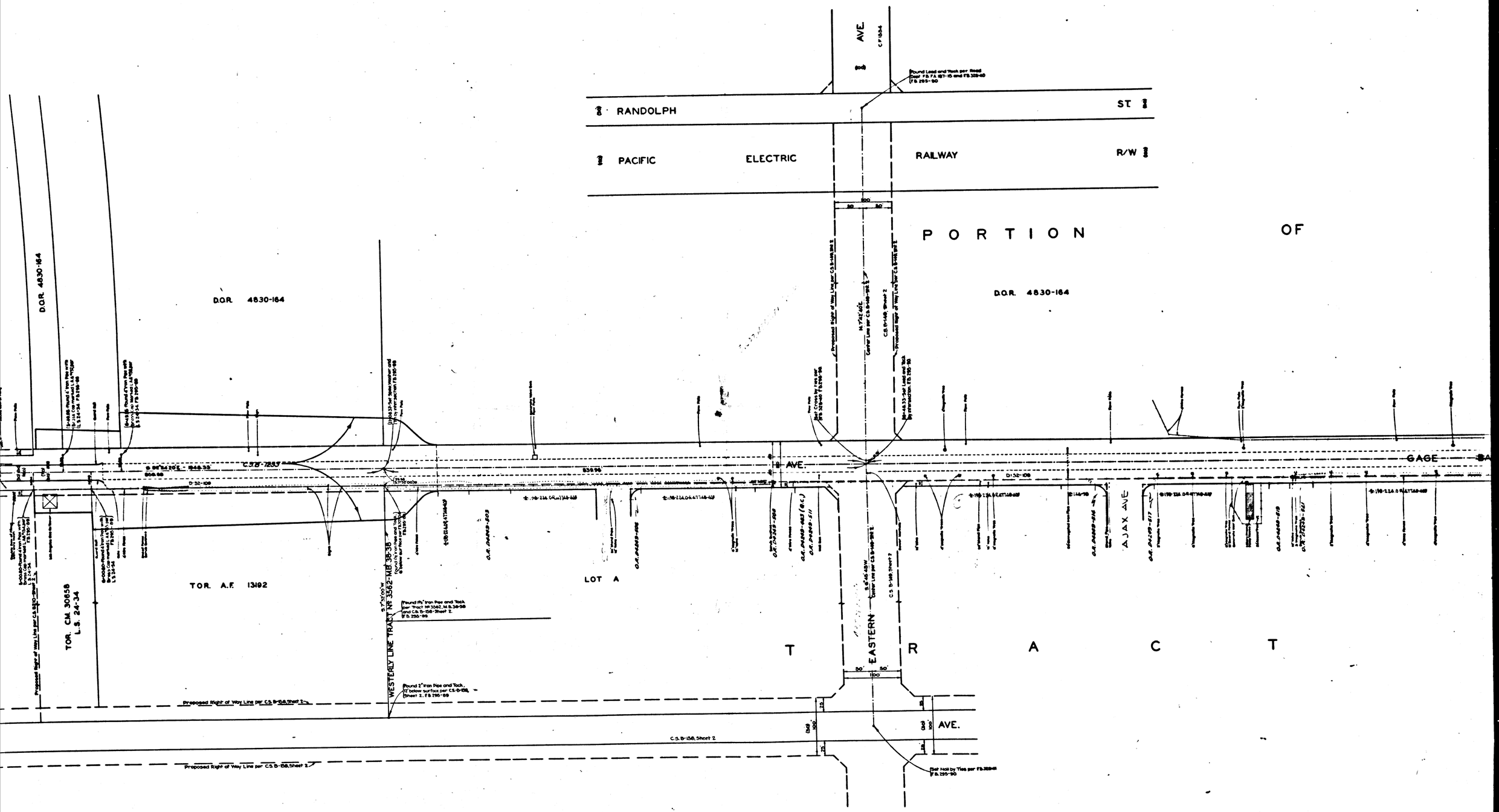

CSB-456

A4 OF A5

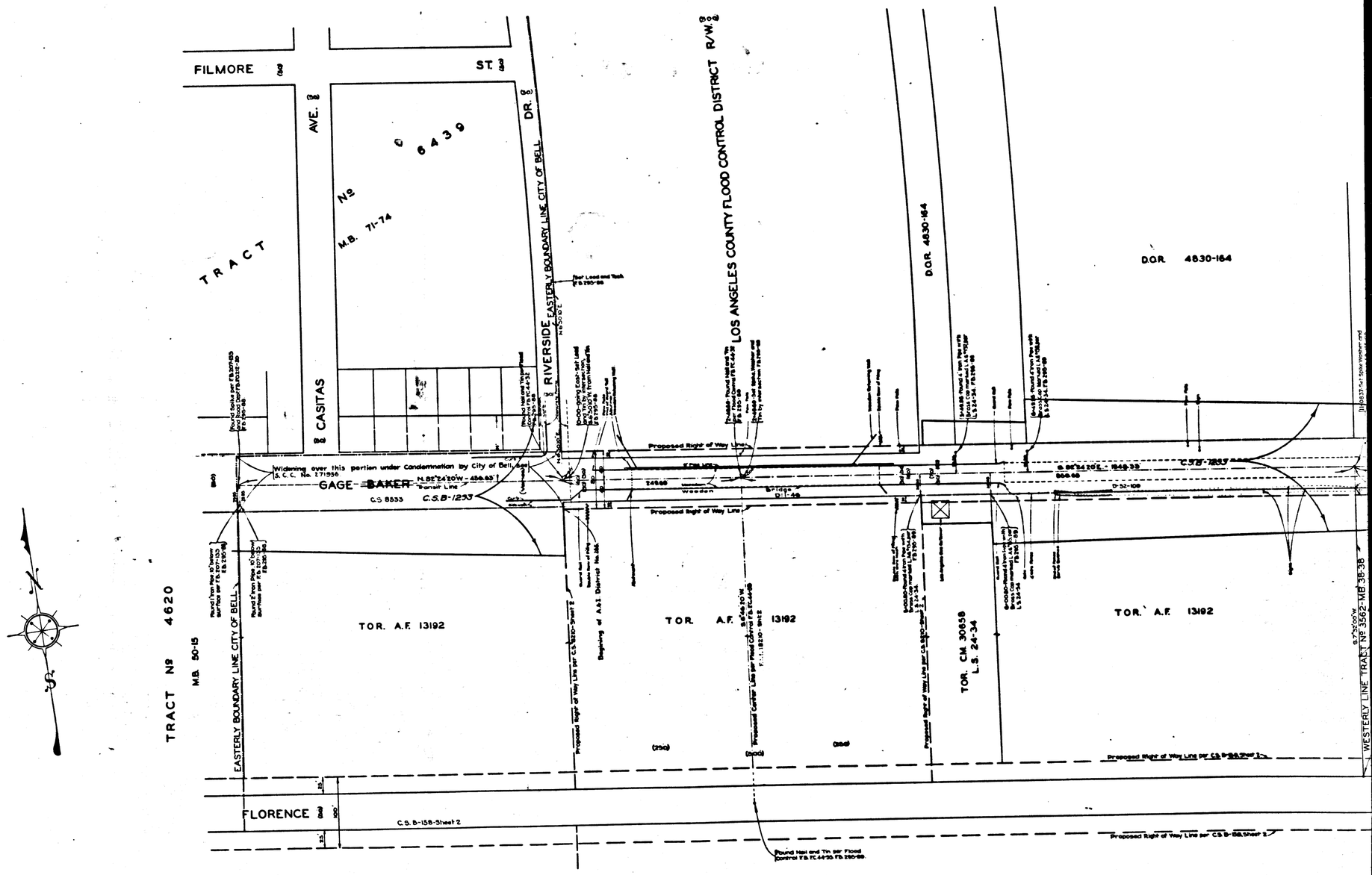

CSB-456
A5 OF A5