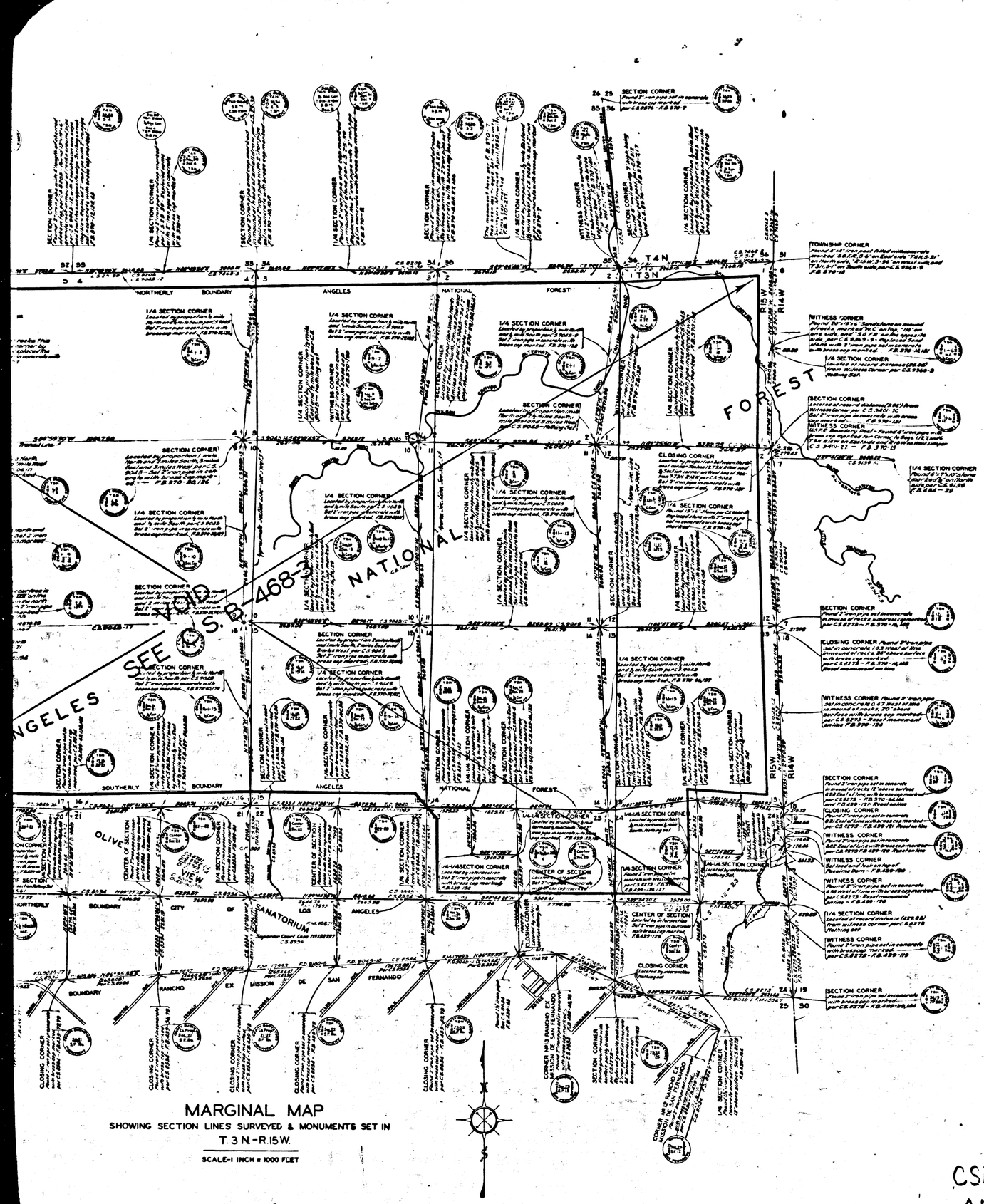

MARGINAL MAP

SHOWING SECTION LINES SURVEYED & MONUMENTS SET IN

T. 3 N - R. 15 W.

SCALE-1 INCH = 1000 FEET

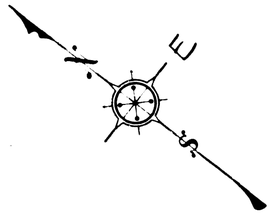

MAP OF

SAND CANYON ROAD

(BEAR CANYON ALTERNATE LINE)

FROM

WEST LINE OF SECTION 36 T.4 N. R.15 W. S.B.M.

TO

LITTLE TUJUNGA ROAD

COUNTY SURVEYORS MAP NO. B-468

SHEET NO. 1 OF 3 SHEETS

SCALE-1 INCH=100 FEET

JOB NO 7738

J.E. ROCKHOLD - COUNTY SURVEYOR

SURVEYED MAY 1928 TO JUNE 1936

SURVEYED UNDER INSTRUCTIONS OF THE BOARD OF SUPERVISORS PER ORDER DATED MAY 9, 1927

BEARINGS ARE BASED ON SOLAR OBSERVATION PER F.B. 370-68 F.B. 370-1 TO 210 & F.B. 434-1 TO 83.

FIELD WORK BY W.M. HOLMES
OFFICE WORK BY O.L. PACK
F.R. WALLICH
W.H. KRELLE
CHECKED BY D.M. FINLEY

1 M 254-137
~~SHT 10-07~~ 1 M 254-157

THE DATA SHOWN WITHIN THE RED BORDER LINES ON THE SECTION LINE MAP IS VOID. FOR ADOPTED SECTION LINES AND CORNERS IN THAT AREA SEE C.S. B-468-3. THE MONUMENTS SHOWN ON THIS SHEET WERE REMOVED AND RESET IN THE POSITIONS SHOWN ON C.S. B-468-3. DEC. 1935 TO MAY 1936.

FOR CROSS SECTIONS SEE C.S. B-470 - SHEETS 1-3.
FOR PROFILE SEE C.S. B-469 - SHEETS 1-4.

CSB-468-1
A1 OF A5

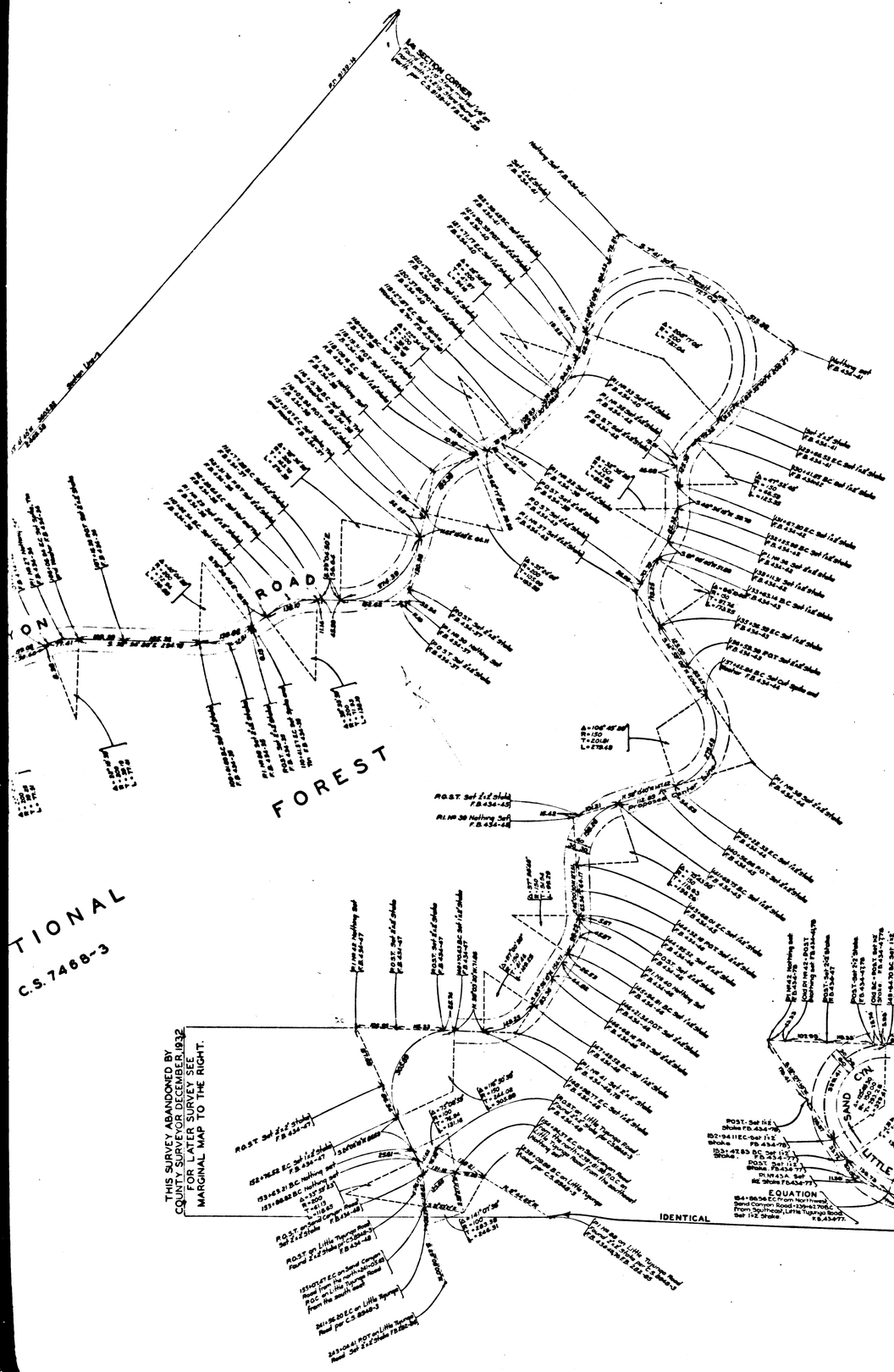

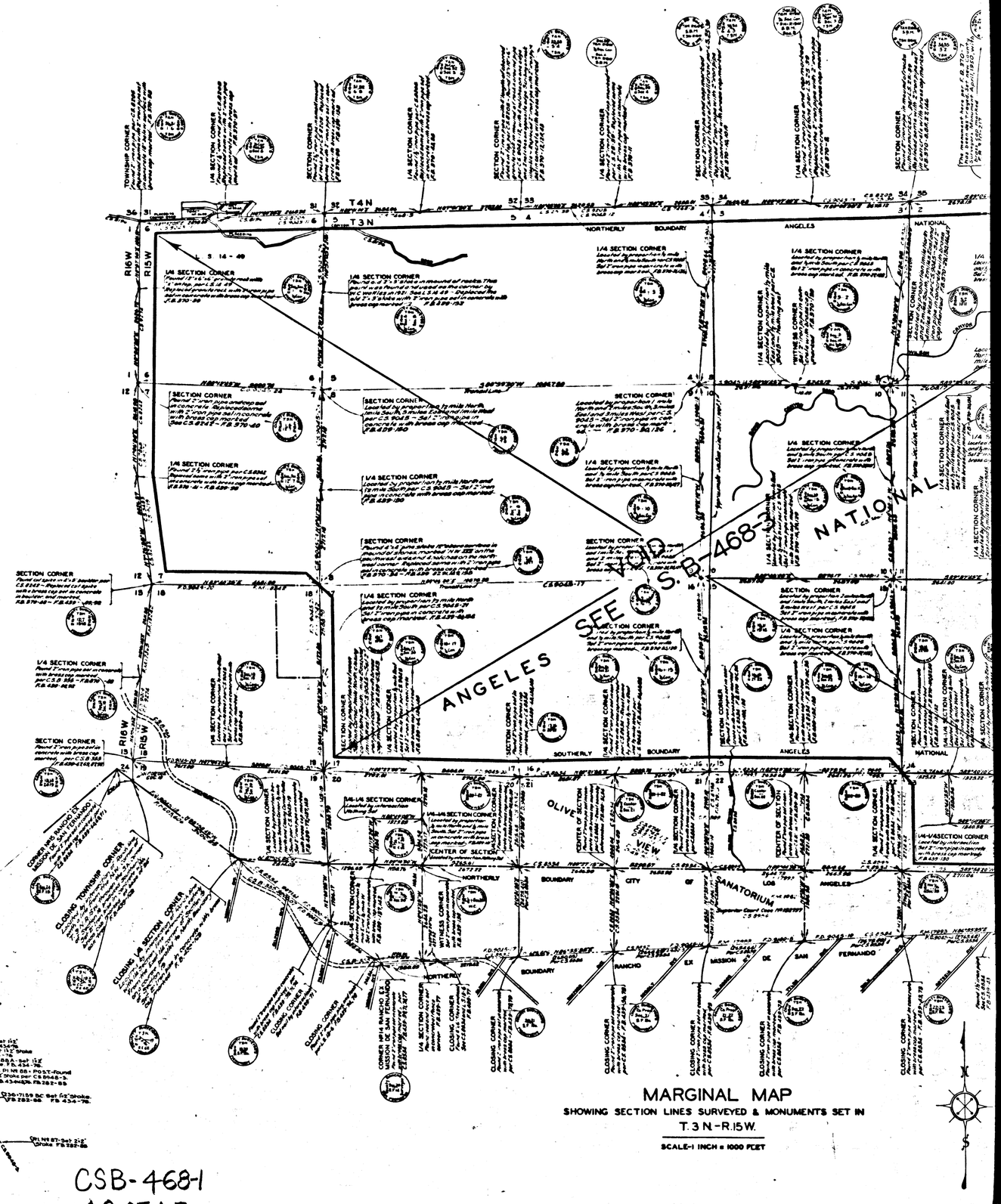

MARGINAL MAP

SHOWING SECTION LINES SURVEYED & MONUMENTS SET IN

T. 3 N - R. 15 W.

SCALE-1 INCH = 1000 FEET

CSB-468-1
A2 OF A5

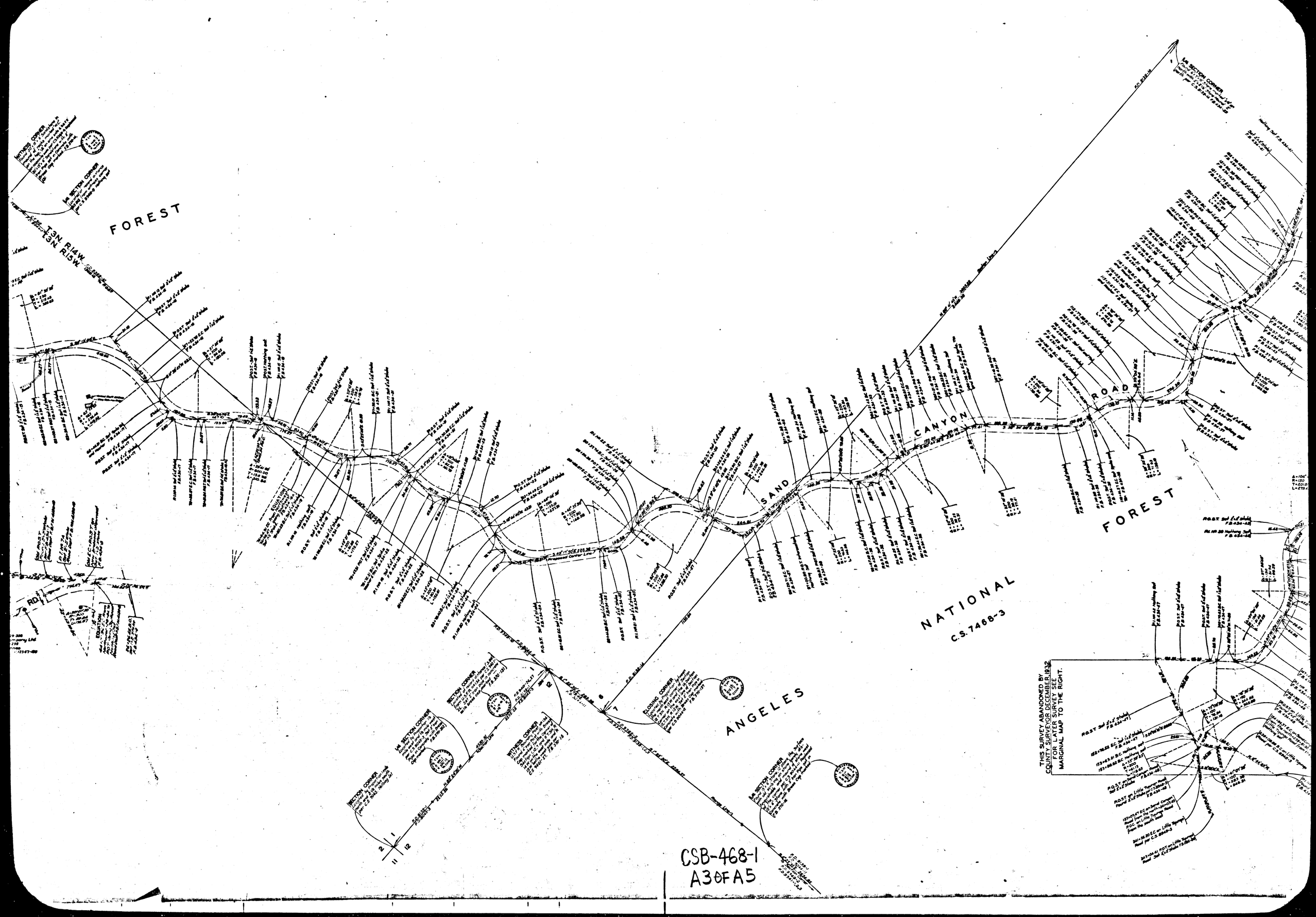
FOREST
T3N R14W
T3N R15W
SAND
CANYON
ROAD
FOREST
NATIONAL
C.S.7468-3
ANGELES
THIS SURVEY ABANDONED BY COUNTY SURVEYOR DECEMBER 1932 FOR LATER SURVEY SEE MARGINAL MAP TO THE RIGHT.
CSB-468-1
A3 OF A5

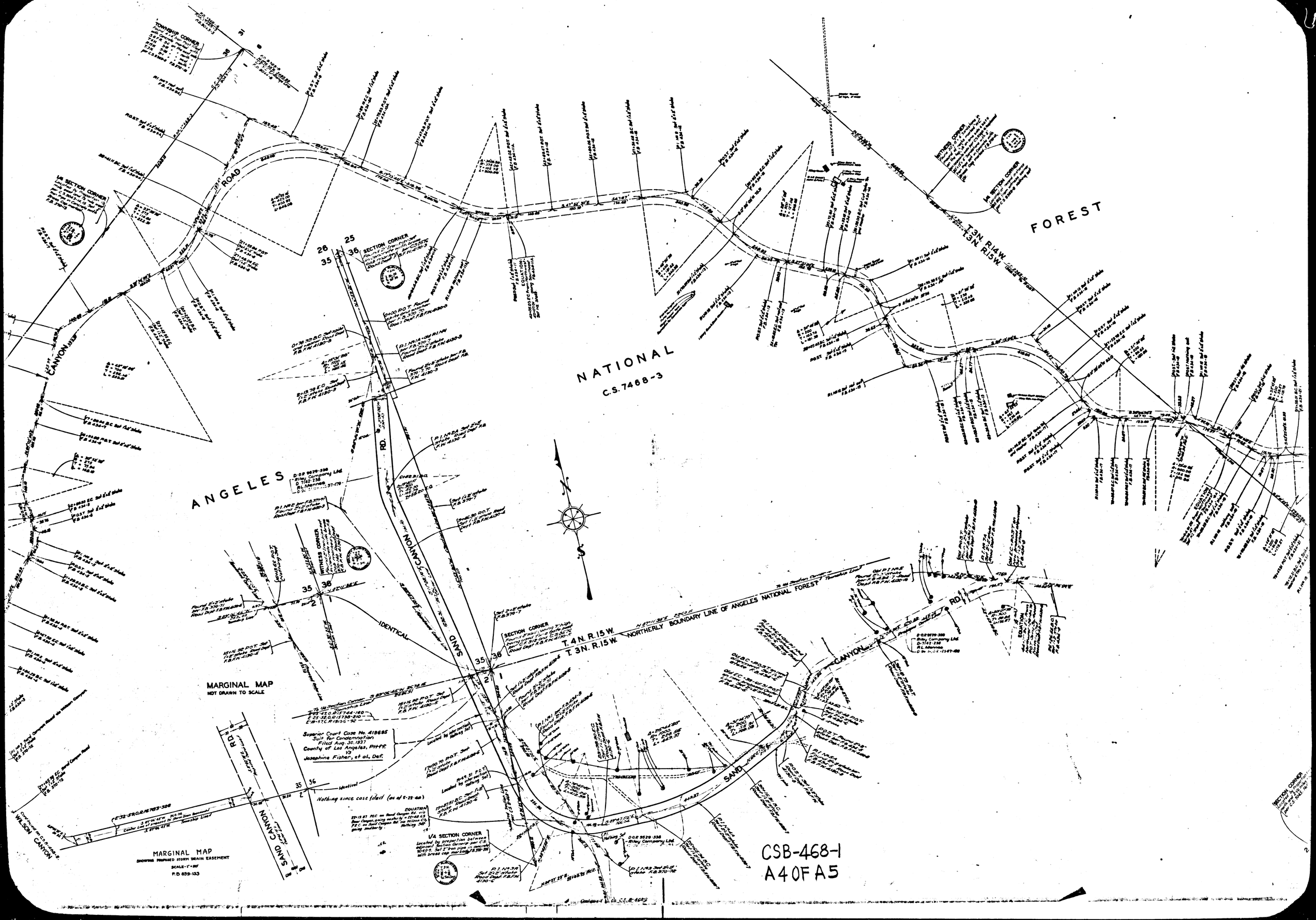

NATIONAL
C.S. 7468-3
FOREST
ANGELES
CANYON
ROAD
SAND CANYON RD.
T. 4 N. R. 15 W.
T. 3 N. R. 15 W.
NORTHERLY BOUNDARY LINE OF ANGELES NATIONAL FOREST
T. 3 N. R. 14 W.
T. 3 N. R. 15 W.
SECTION CORNER
WITNESS CORNER
IDENTICAL
MARGINAL MAP
NOT DRAWN TO SCALE
Superior Court Case No. 419685
Suit for Condemnation
Filed Aug. 30, 1937
County of Los Angeles, Pltff.
vs
Josephine Fisher, et al., Def.
Nothing since case filed (as of 8-22-46)
1/4 SECTION CORNER
MARGINAL MAP
SHOWING PROPOSED STORM DRAIN EASEMENT
SCALE-1"=20'
F.D. 859-133
WILSON CANYON
CSB-468-1
A4 OF A5

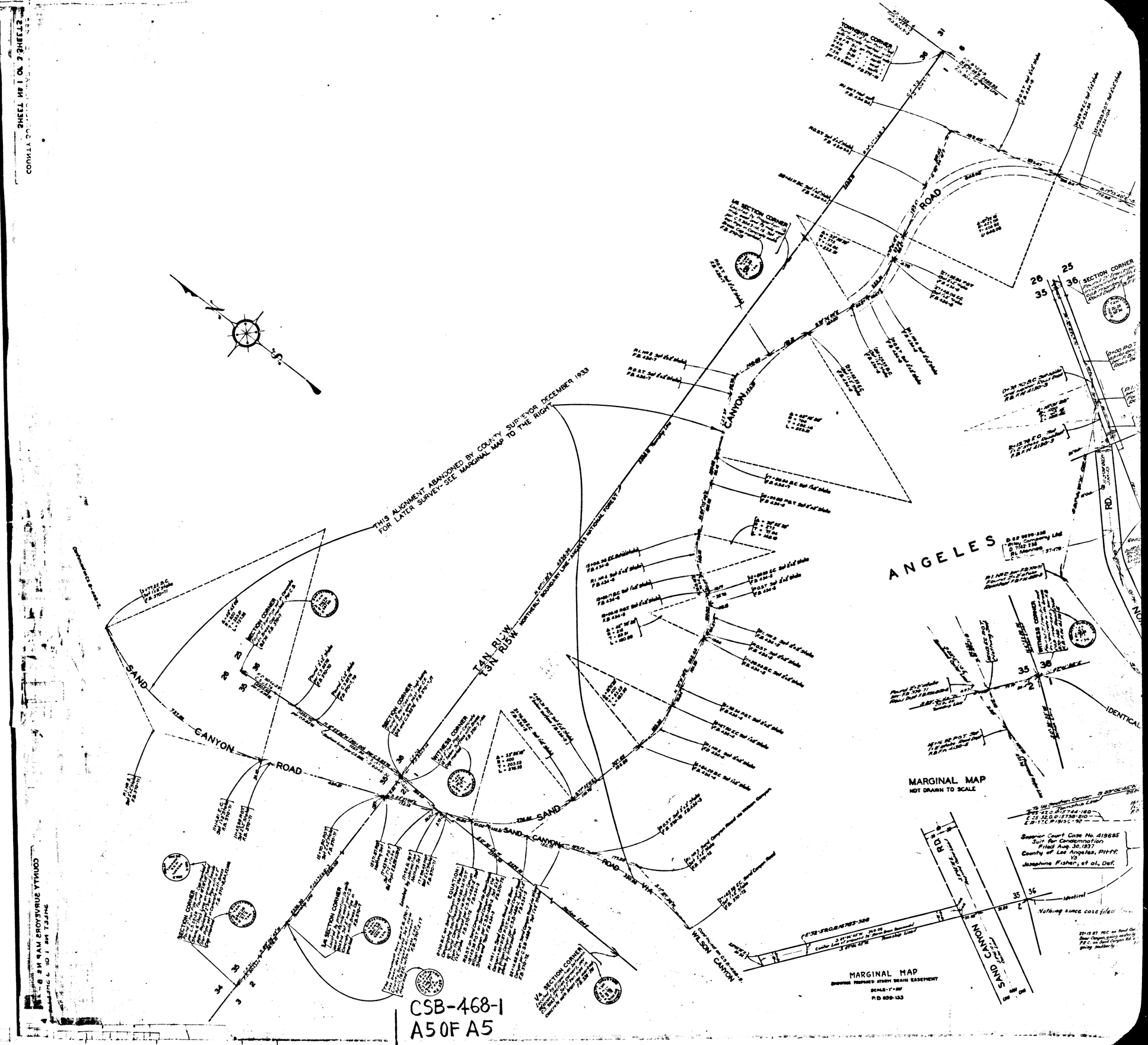

CSB-468-1
A 5 OF A 5