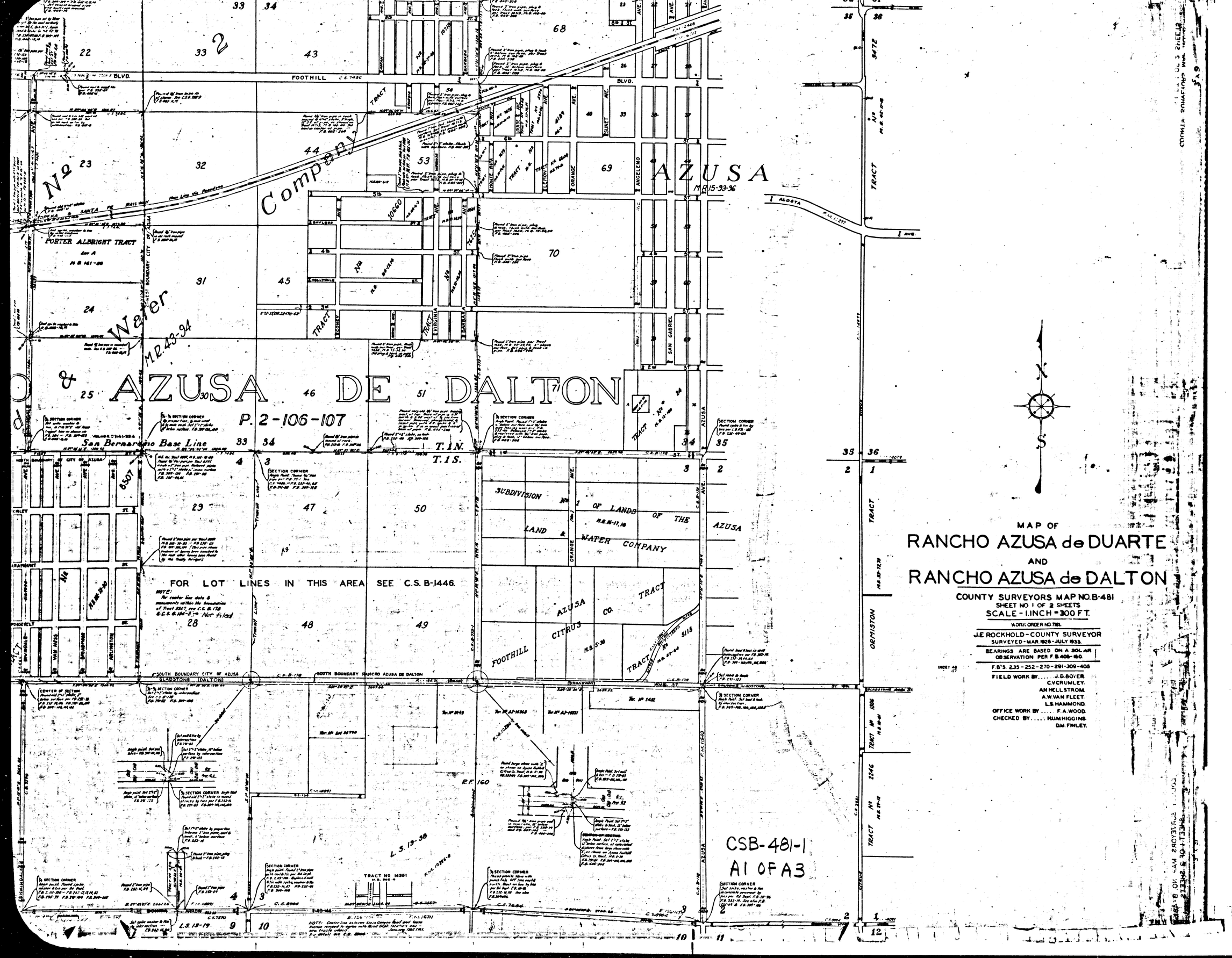

MAP OF

RANCHO AZUSA de DUARTE

AND

RANCHO AZUSA de DALTON

COUNTY SURVEYORS MAP NO. B-481

SHEET NO 1 OF 2 SHEETS

SCALE - 1 INCH = 300 FT.

WORK ORDER NO. 7181.

J.E. ROCKHOLD - COUNTY SURVEYOR

SURVEYED - MAR 1928 - JULY 1933.

BEARINGS ARE BASED ON A SOLAR OBSERVATION PER F.B. 408-180.

F.B'S. 235 - 252 - 270 - 291 - 309 - 405

FIELD WORK BY ..... J.D. BOYER.
C.V. CRUMLEY.
A.N. HELLSTROM.
A.W. VAN FLEET.
L.S. HAMMOND.

OFFICE WORK BY ..... F.A. WOOD.

CHECKED BY ..... H.U.M. HIGGINS.
D.M. FINLEY.

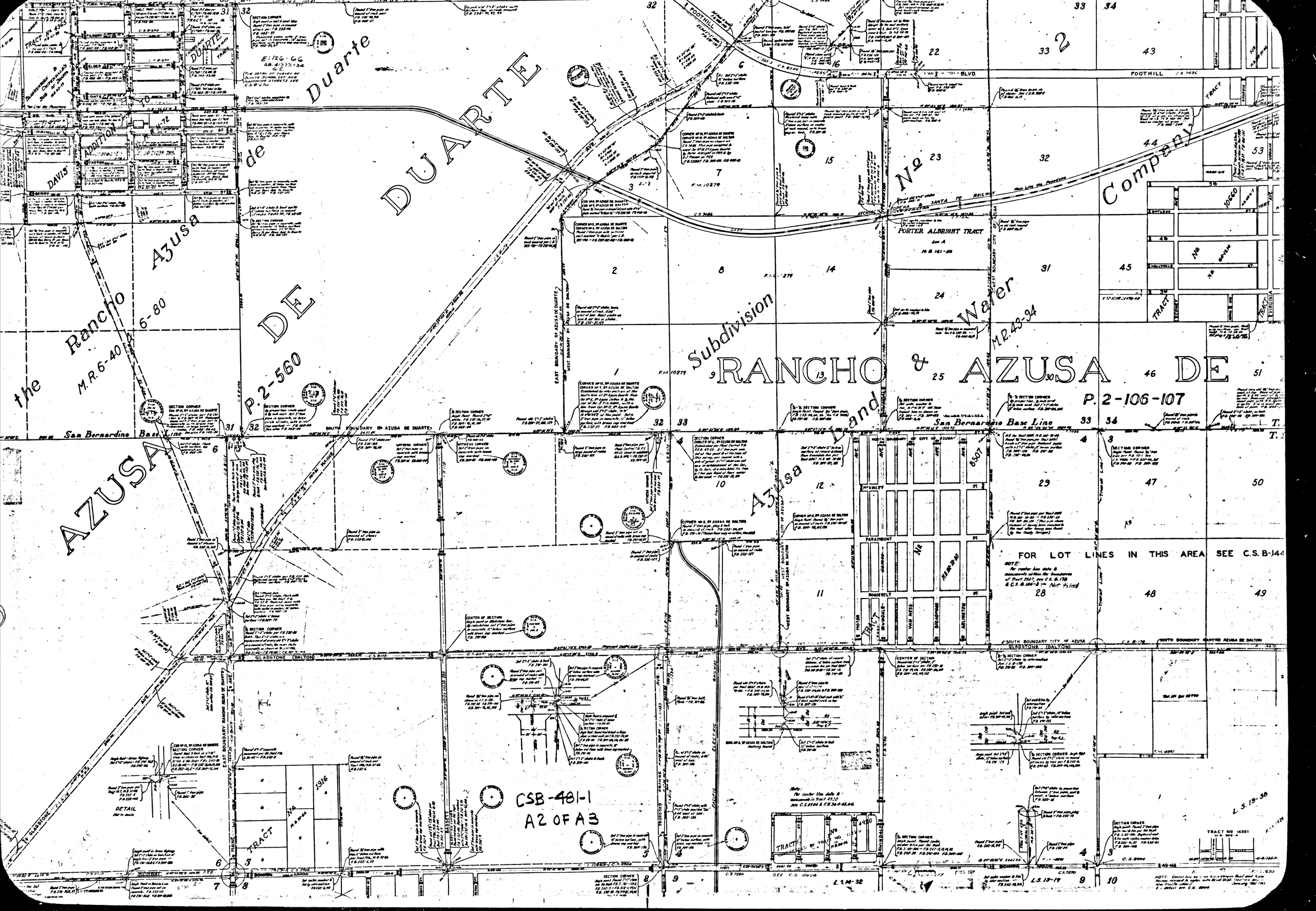

RANCHO AZUSA DE DUARTE
the Rancho Azusa de Duarte
M.R. 6-40 & 6-80
P. 2-560
AZUSA DE DUARTE
Subdivision
Azusa Land & Water Company
M.R. 43-94
P. 2-106-107
San Bernardino Base Line
FOR LOT LINES IN THIS AREA SEE C.S. B-144
CSB-481-1
A2 OF A3
FOOTHILL BLVD.
PORTER ALBRIGHT TRACT
GLADSTONE (DALTON)
DETAIL
TRACT No 1916
TRACT No 4920
TRACT No 14351

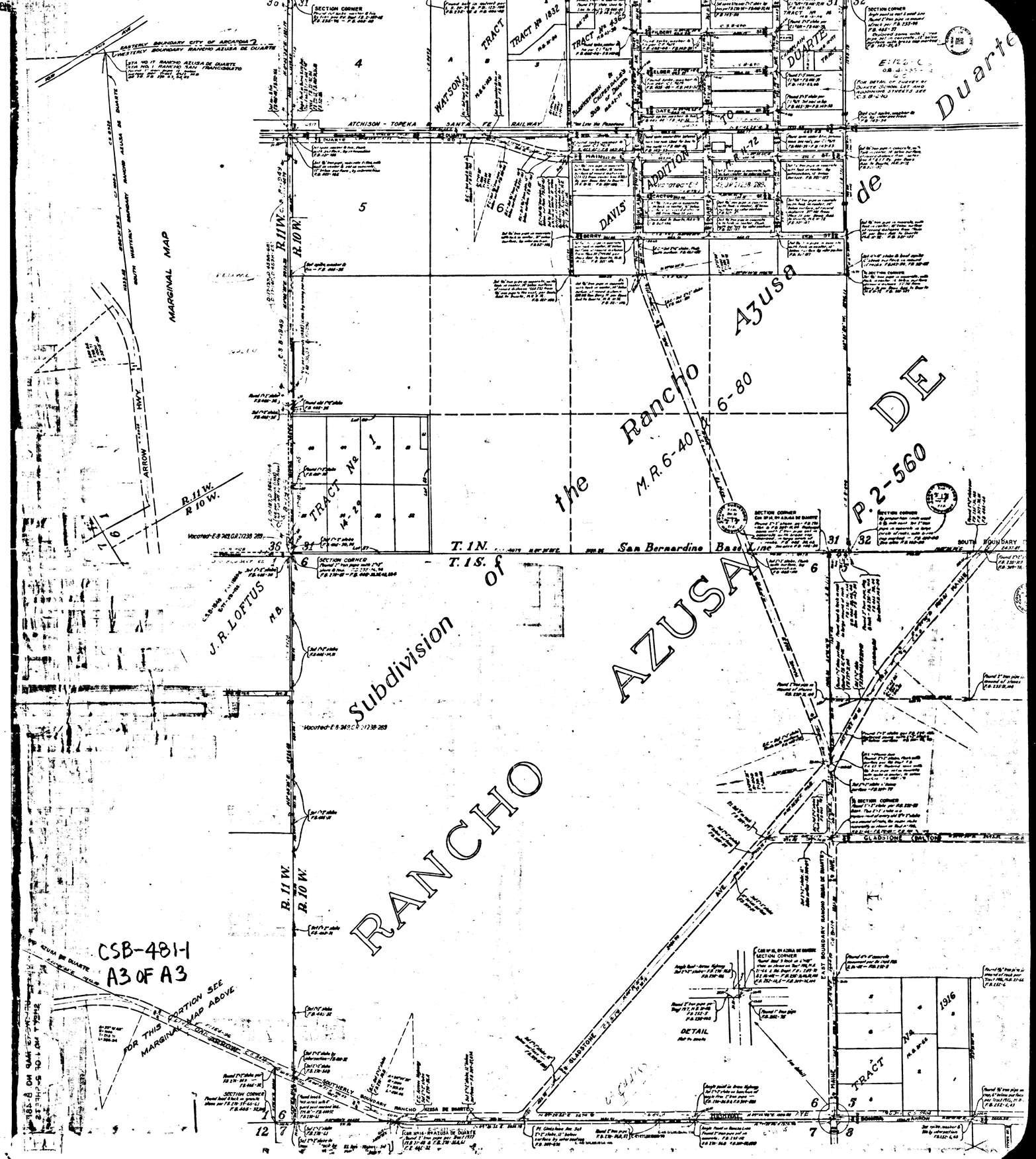

RANCHO AZUSA DE
Subdivision of the Rancho Azusa de Duarte
M.R. 6-40 & 6-80
P. 2-560
T. 1 N.
T. 1 S.
San Bernardino Base Line
R. 11 W.
R. 10 W.
ATCHISON - TOPEKA & SANTA FE RAILWAY
WATSON TRACT
TRACT No 1832
TRACT No 4365
DAVIS ADDITION
DUARTE
MARGINAL MAP
ARROW HWY
J. R. LOFTUS
TRACT No 1
TRACT No 1916
GLADSTONE (BALTON)
EAST BOUNDARY RANCHO AZUSA DE DUARTE
SOUTHERLY BOUNDARY RANCHO AZUSA DE DUARTE
SOUTH BOUNDARY
DETAIL
FOR THIS PORTION SEE MARGINAL MAP ABOVE
CSB-481-1
A3 OF A3