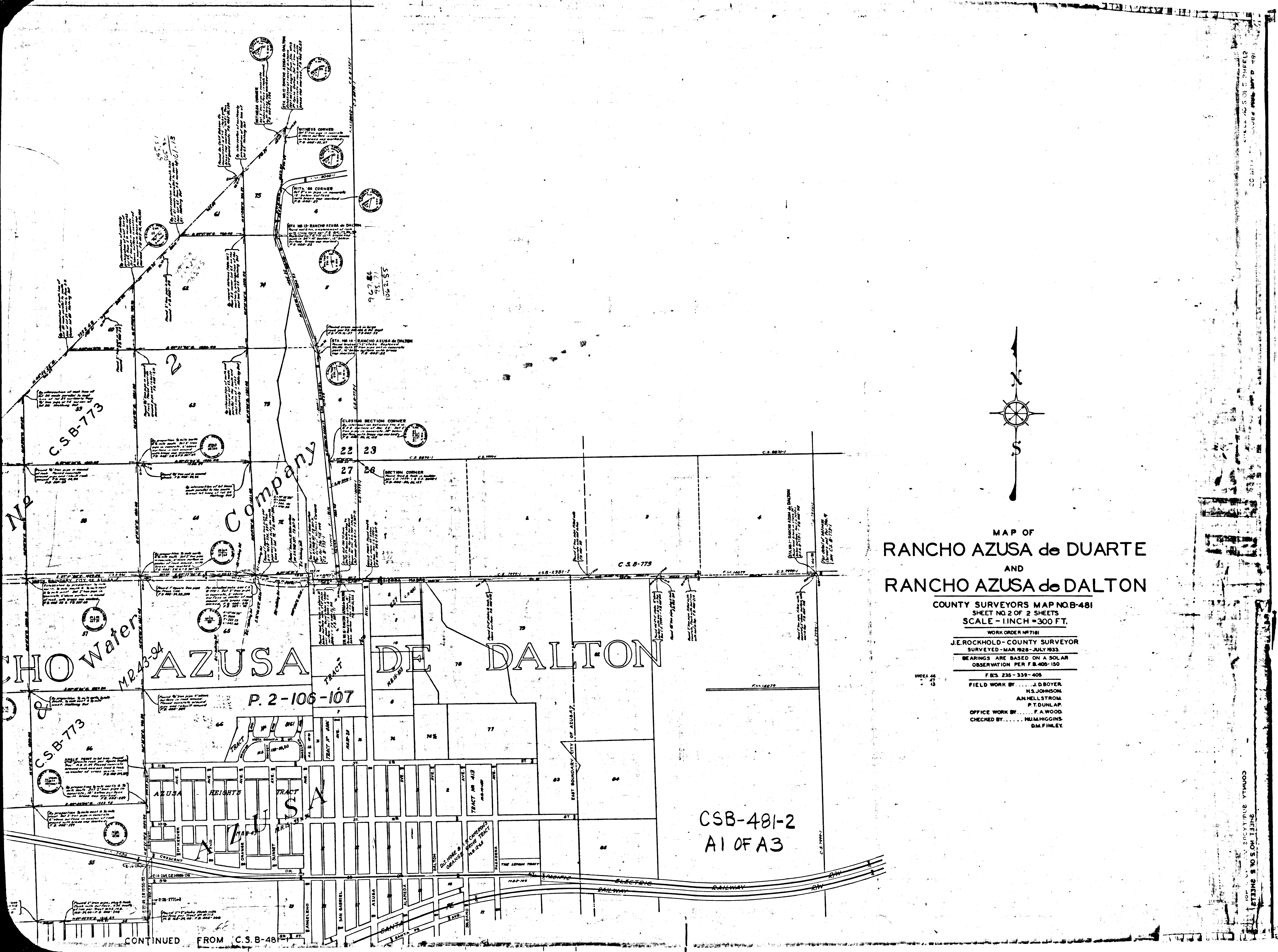
MAP OF
RANCHO AZUSA de DUARTE
AND
RANCHO AZUSA de DALTON
COUNTY SURVEYORS MAP NO. B-481
SHEET NO. 2 OF 2 SHEETS
SCALE - 1 INCH = 300 FT.
WORK ORDER Nº 7161
J.E. ROCKHOLD - COUNTY SURVEYOR
SURVEYED - MAR. 1928 - JULY 1933.
BEARINGS ARE BASED ON A SOLAR OBSERVATION PER F.B. 405-150
F.B'S. 235 - 339 - 405
FIELD WORK BY...... J. D. BOYER.
H.S. JOHNSON.
A.N. HELLSTROM.
P.T. DUNLAP.
OFFICE WORK BY...... F. A. WOOD.
CHECKED BY...... H.U.M. HIGGINS.
D.M. FINLEY.
INDEX 46
47
13
N
S
AZUSA DE DALTON
CHO Water Company
C.S.B-773
M.R. 43-94
P. 2-106-107
AZUSA HEIGHTS TRACT
AZUSA
TRACT Nº 413
D.J. HOGE & I.F. CAMERON'S ORANGE GROVE TRACT
THE LEMON TRACT
EAST BOUNDARY CITY OF AZUSA
NORTH BOUNDARY CITY OF AZUSA
SIERRA MADRE AVE.
PACIFIC ELECTRIC RAILWAY R/W
SANTA FE
CRESCENT DR.
VISTA BONITA ST.
STA. NO. 13 - RANCHO AZUSA de DALTON
STA. NO. 14 - RANCHO AZUSA de DALTON
WITNESS CORNER
CLOSING SECTION CORNER
SECTION CORNER
22 23
27 26
C.S. 8870-1
C.S. 7999-1
CSB-2982-2
F.M. 14079
CONTINUED FROM C.S.B-481-1
CSB-481-2
A1 OF A3
SHEET NO. 2 OF 2 SHEETS
COUNTY SURVEYORS

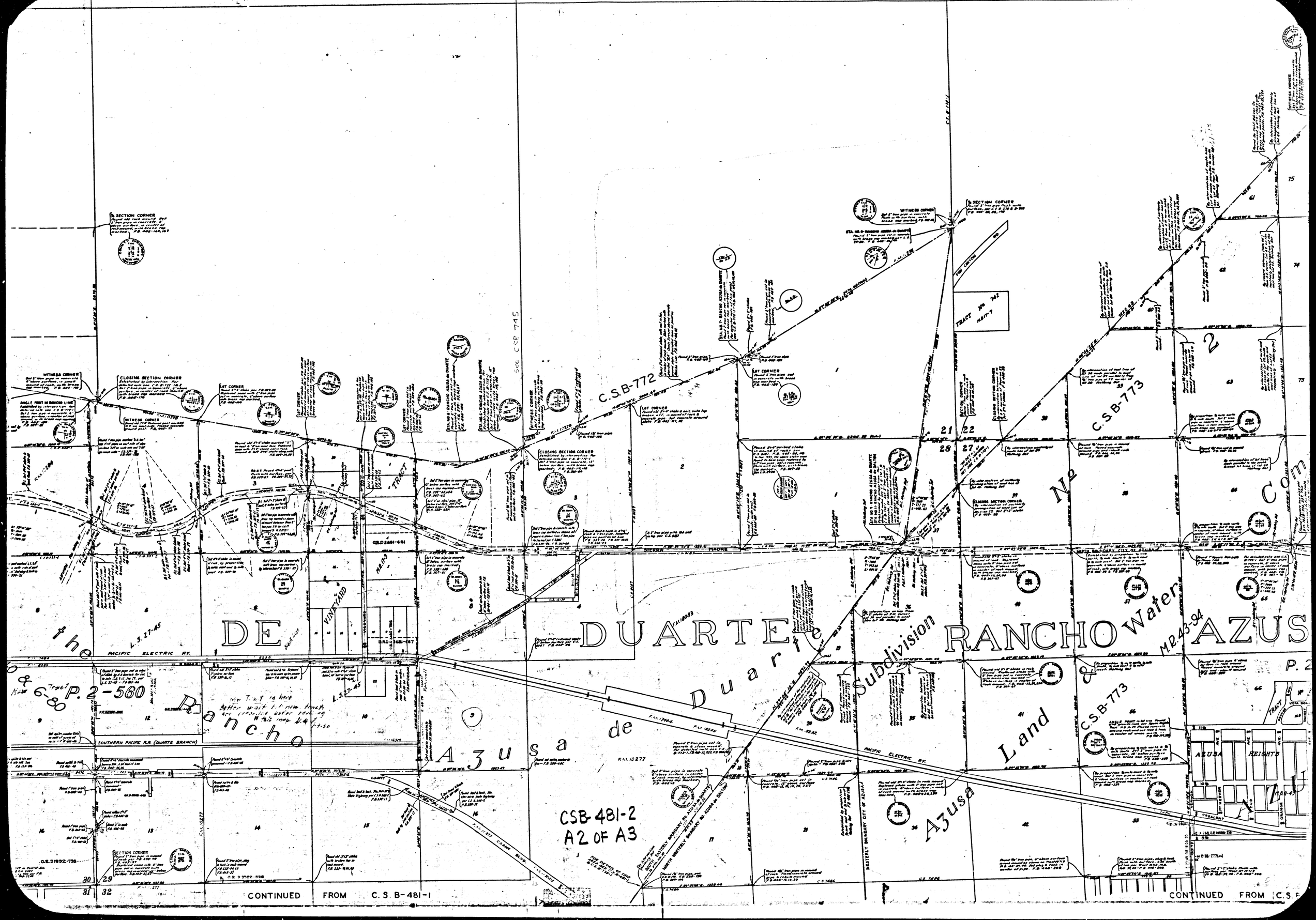

DE DUARTE RANCHO AZUS
the Rancho Azusa de Duarte
Subdivision
Land & Water Co
Azusa
C.S.B-772
C.S.B-773
C.S.B-773
P. 2-560
P. 2
M.R. 43-94
CSB-481-2
A2 OF A3
CONTINUED FROM C.S.B-481-1
CONTINUED FROM C.S.B
PACIFIC ELECTRIC RY.
SOUTHERN PACIFIC R.R. (DUARTE BRANCH)
VINEYARD
TRACT
AZUSA HEIGHTS

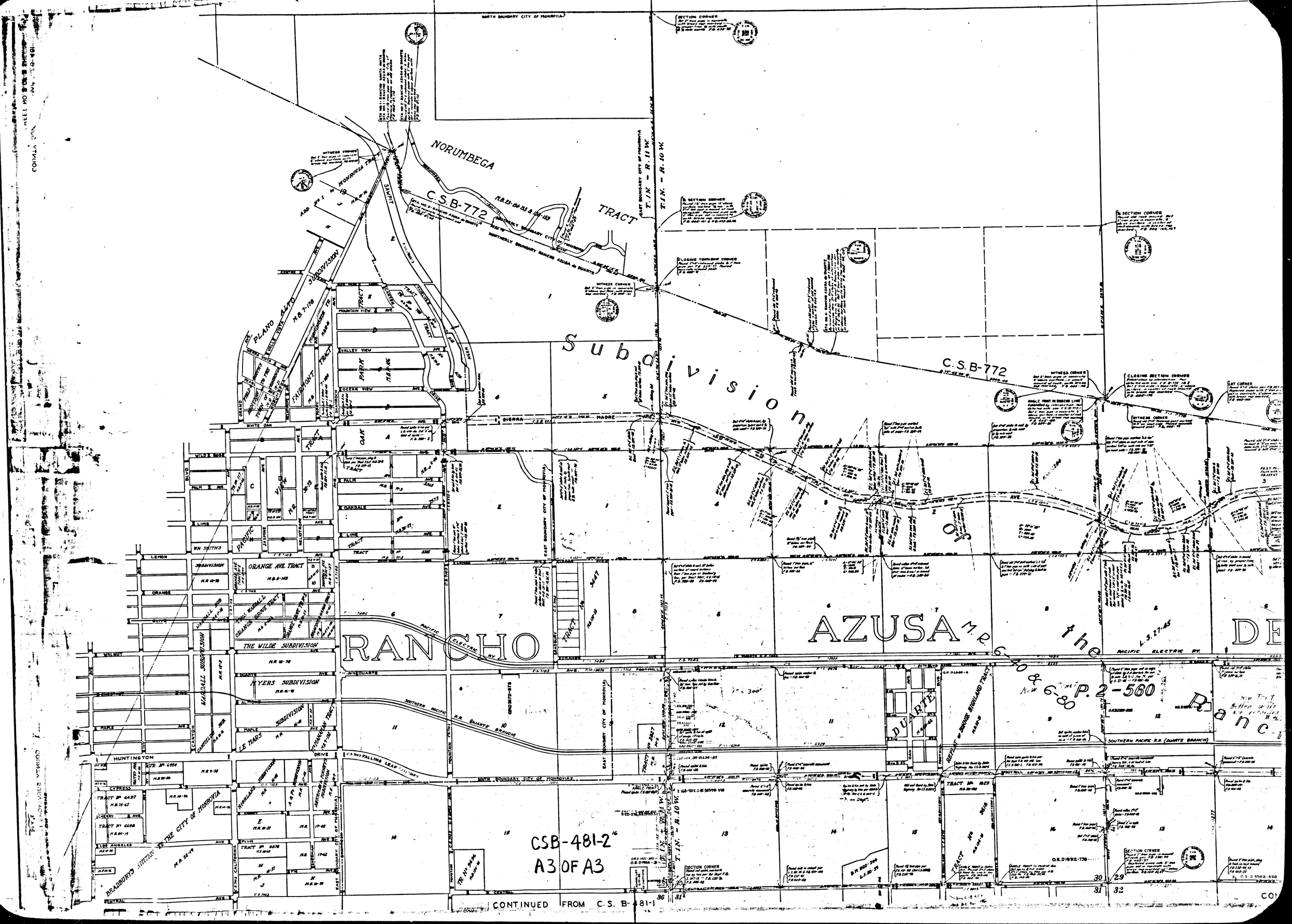
NORUMBEGA
TRACT
C.S.B-772
Subdivision
RANCHO
AZUSA
DE
P. 2-560
M.R. 6-40 & 6-80
the
Ranc
PLANO ALTO SUBDIVISION
FAIRMONT TRACT
OAK PARK
ORANGE AVE. TRACT
THE WILDE SUBDIVISION
MYERS SUBDIVISION
LE MARS SUBDIVISION
WARDALL SUBDIVISION
BRADBURY'S ADDITION TO THE CITY OF MONROVIA
DUARTE
SOUTHERN PACIFIC R.R. (DUARTE BRANCH)
PACIFIC ELECTRIC RY.
SIERRA MADRE
HUNTINGTON
CSB-481-2
A3 OF A3
CONTINUED FROM C.S. B-481-1