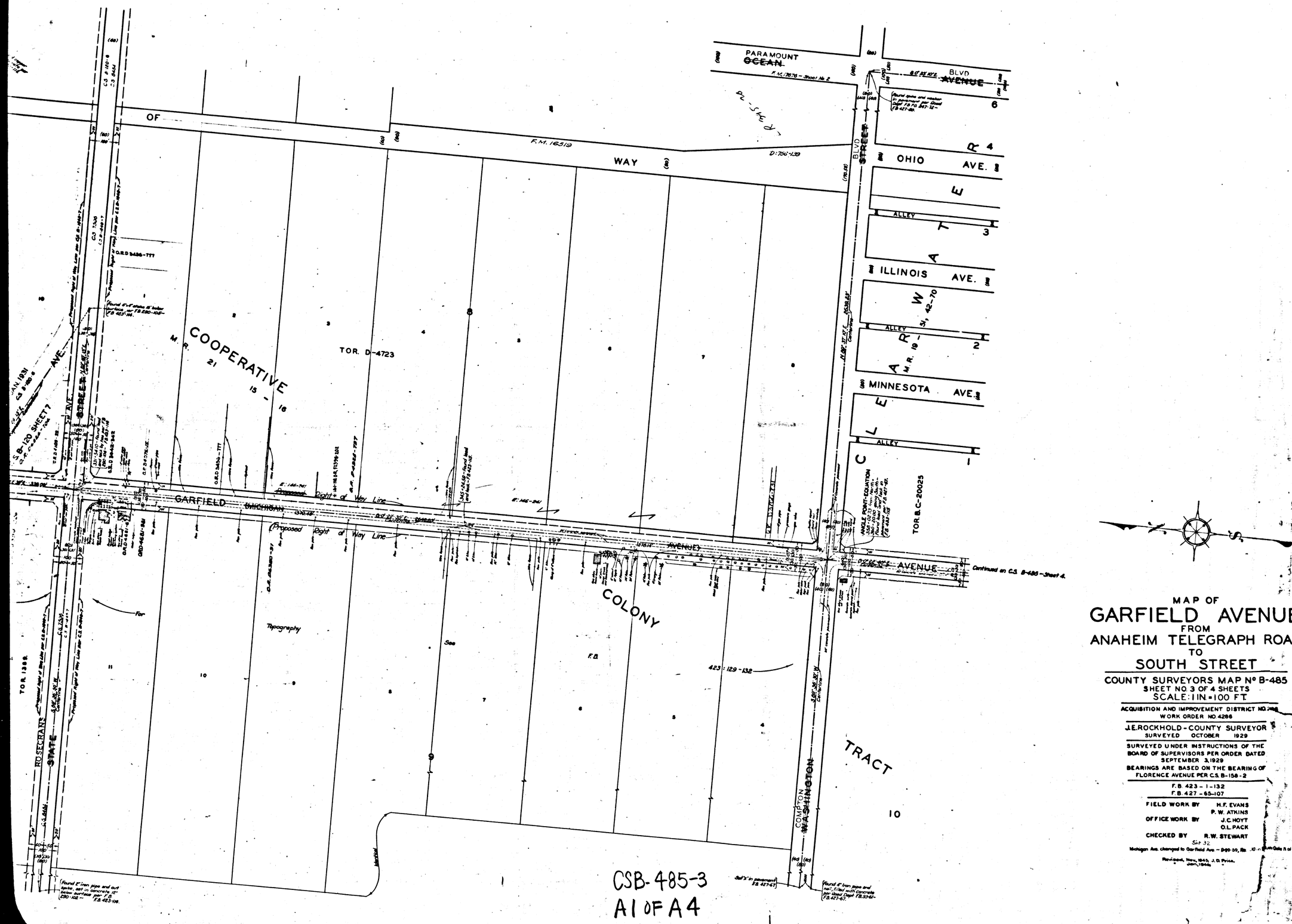

MAP OF
GARFIELD AVENUE
FROM
ANAHEIM TELEGRAPH ROAD
TO
SOUTH STREET

COUNTY SURVEYORS MAP Nº B-485
SHEET NO. 3 OF 4 SHEETS
SCALE: 1 IN. = 100 FT.

ACQUISITION AND IMPROVEMENT DISTRICT NO. [illegible]
WORK ORDER NO. 4286

J.E. ROCKHOLD - COUNTY SURVEYOR
SURVEYED OCTOBER 1929

SURVEYED UNDER INSTRUCTIONS OF THE BOARD OF SUPERVISORS PER ORDER DATED SEPTEMBER 3, 1929
BEARINGS ARE BASED ON THE BEARING OF FLORENCE AVENUE PER C.S. B-158-2

F.B. 423 - 1 - 132
F.B. 427 - 65-107

FIELD WORK BY H.F. EVANS
P.W. ATKINS
OFFICE WORK BY J.C. HOYT
O.L. PACK
CHECKED BY R.W. STEWART
Sht 32

Michigan Ave. changed to Garfield Ave. - 9-29-59, Res. 10 in South Gate R of Ca. Form.

Revised, Nov. 1945, J.D. Price.
Jan. 1944.

CSB-485-3
A1 OF A4

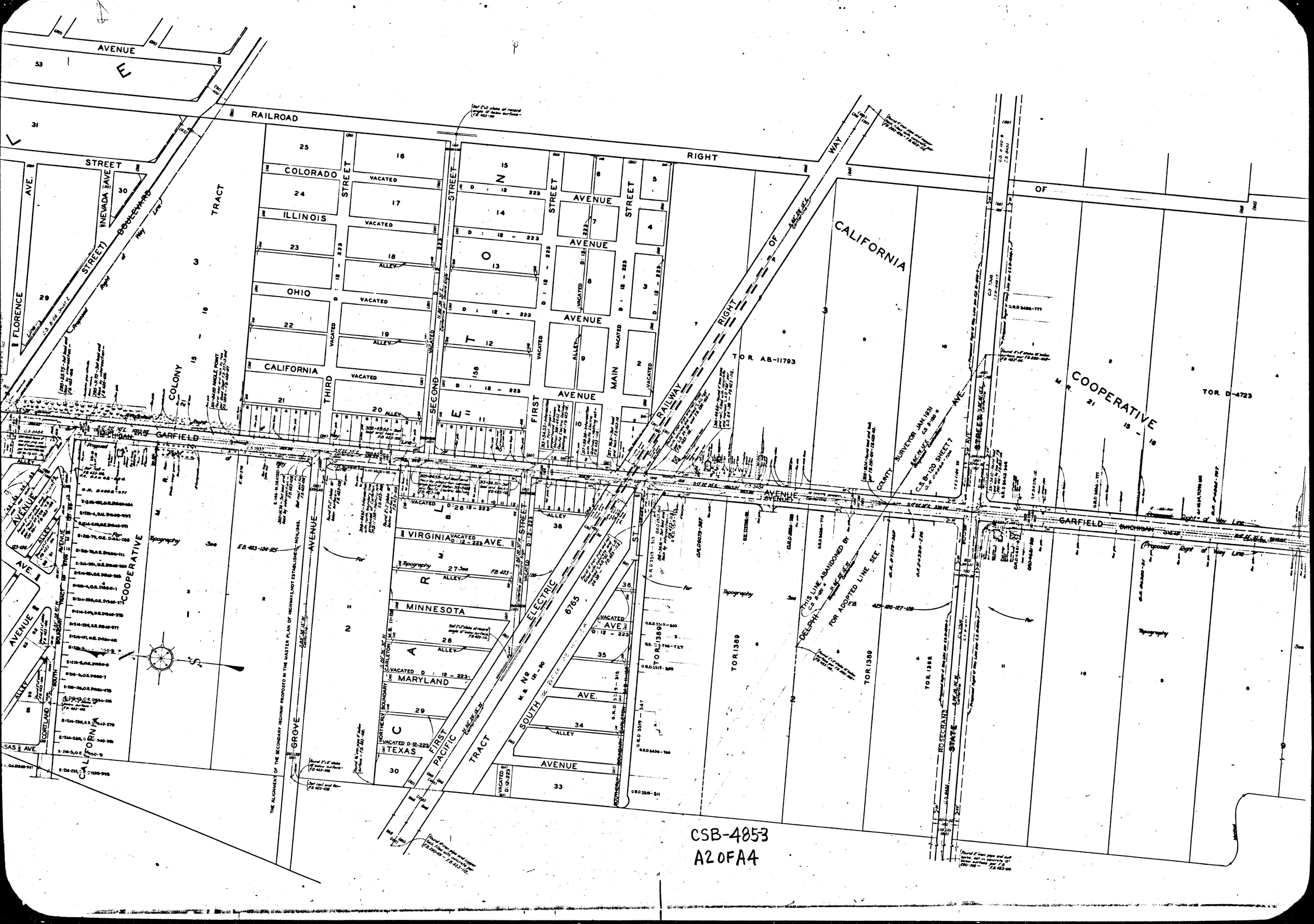

CSB-4853
A2OFA4

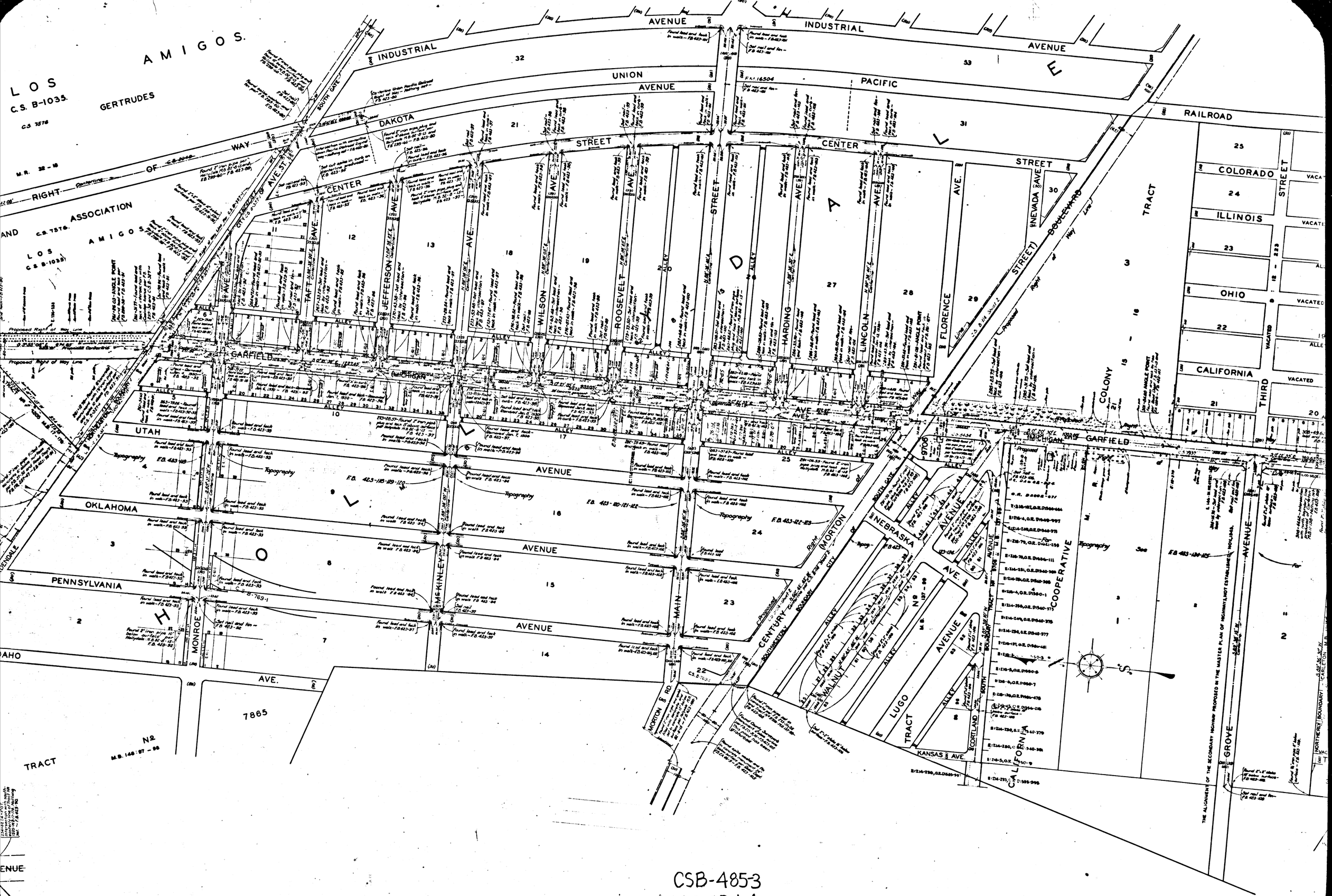

CSB-4853
A3 OF A4

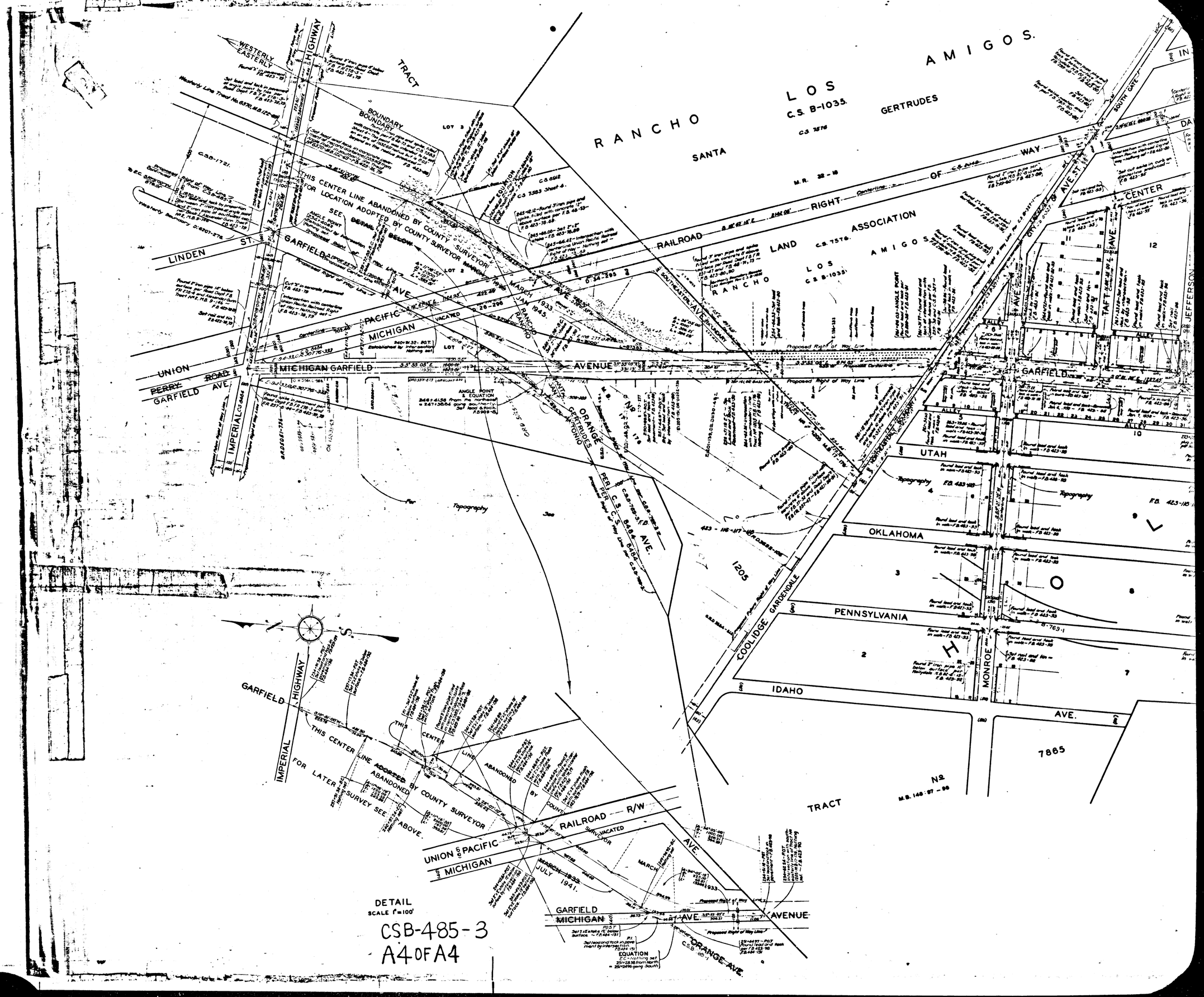
RANCHO LOS AMIGOS
SANTA GERTRUDES
C.S. B-1035.
C.S. 7576
M.R. 22-18
TRACT
BOUNDARY
LOT 3
LOT 2
LOT 1
THIS CENTER LINE ABANDONED BY COUNTY SURVEYOR
FOR LOCATION ADOPTED BY COUNTY SURVEYOR
SEE DETAIL BELOW
LINDEN ST
GARFIELD
HIGHWAY
IMPERIAL
UNION PACIFIC
PACIFIC
MICHIGAN
VACATED
MARCH 1933
JAN 1945
RAILROAD RIGHT OF WAY
ASSOCIATION
LAND
SOUTHEASTERN AVE.
ORANGE
SANTA GERTRUDES
ANTONIO
ANGLE POINT & EQUATION
Proposed Right of Way Line
Topography
F.B. 423-115
CENTER
TAFT
JEFFERSON
ALLEY
UTAH
OKLAHOMA
PENNSYLVANIA
IDAHO
COOLIDGE
GARDENDALE
MONROE
AVE.
7865
1205
N2
M.B. 140:97-98
DETAIL
SCALE 1"=100'
JULY 1941.
EQUATION
CSB-485-3
A4 OF A4