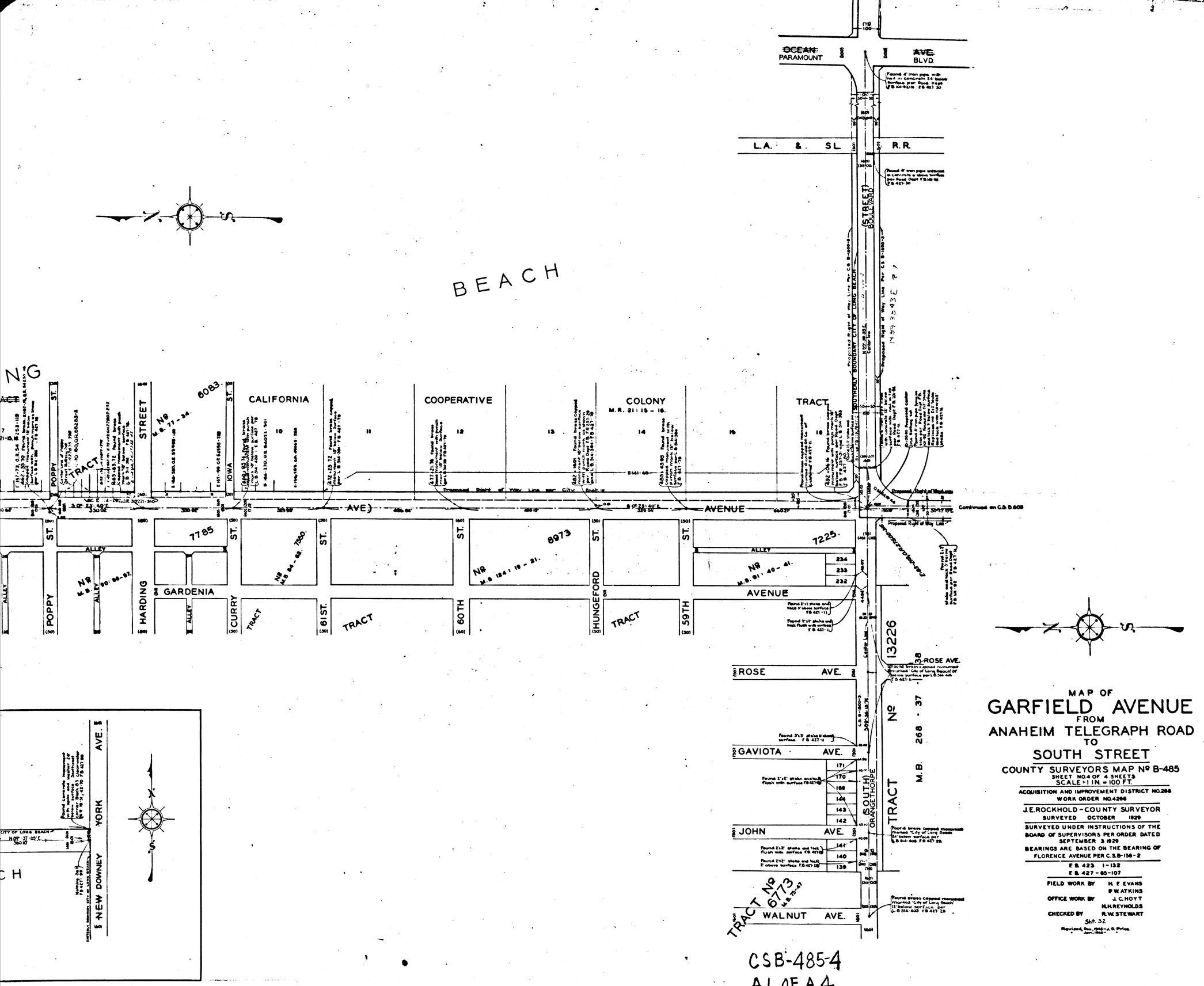

MAP OF
GARFIELD AVENUE
FROM
ANAHEIM TELEGRAPH ROAD
TO
SOUTH STREET

COUNTY SURVEYORS MAP Nº B-485
SHEET NO. 4 OF 4 SHEETS
SCALE 1 IN. = 100 FT.

ACQUISITION AND IMPROVEMENT DISTRICT NO. 266
WORK ORDER NO. 4266

J.E. ROCKHOLD - COUNTY SURVEYOR
SURVEYED OCTOBER 1929

SURVEYED UNDER INSTRUCTIONS OF THE BOARD OF SUPERVISORS PER ORDER DATED SEPTEMBER 3 1929
BEARINGS ARE BASED ON THE BEARING OF FLORENCE AVENUE PER C.S.B-158-2

F.B. 423 1-132
F.B. 427-65-107

FIELD WORK BY H. F. EVANS
P. W. ATKINS
OFFICE WORK BY J. C. HOYT
H. H. REYNOLDS
CHECKED BY R. W. STEWART

Sht. 32

Revised, Dec. 1948 - J. D. Price.
Jan. 1948

CSB-485-4
A1 OF A4

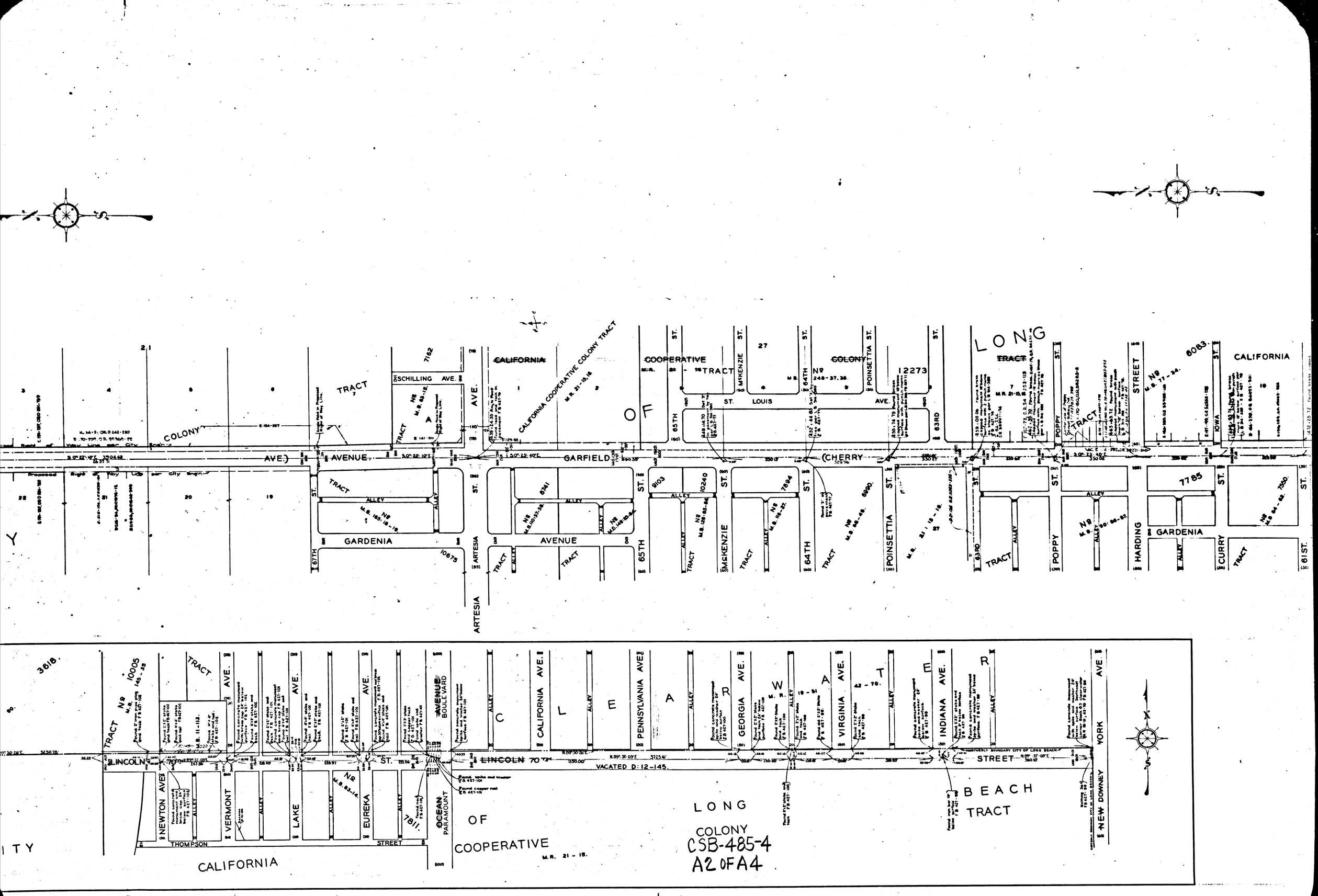

LONG
OF
CALIFORNIA
COOPERATIVE
COLONY
TRACT
CALIFORNIA COOPERATIVE COLONY TRACT
M.R. 21-15,18
SCHILLING AVE.
ST. LOUIS AVE.
GARFIELD
(CHERRY
AVE.)
AVENUE
GARDENIA
AVENUE
ARTESIA
ST.
65TH
McKENZIE
64TH
POINSETTIA
63RD
POPPY
HARDING
CURRY
61ST
IOWA
STREET
ALLEY
CLEARWATER
LINCOLN
ST.
LINCOLN 70
VACATED D: 12-145.
NEWTON AVE.
VERMONT
LAKE
EUREKA
THOMPSON
STREET
OCEAN
PARAMOUNT
BOULEVARD
CALIFORNIA AVE.
PENNSYLVANIA AVE.
GEORGIA AVE.
VIRGINIA AVE.
INDIANA AVE.
NEW DOWNEY
YORK
BEACH
TRACT
LONG
COLONY
OF
COOPERATIVE
M.R. 21-15.
CALIFORNIA
CSB-485-4
A2 OF A4

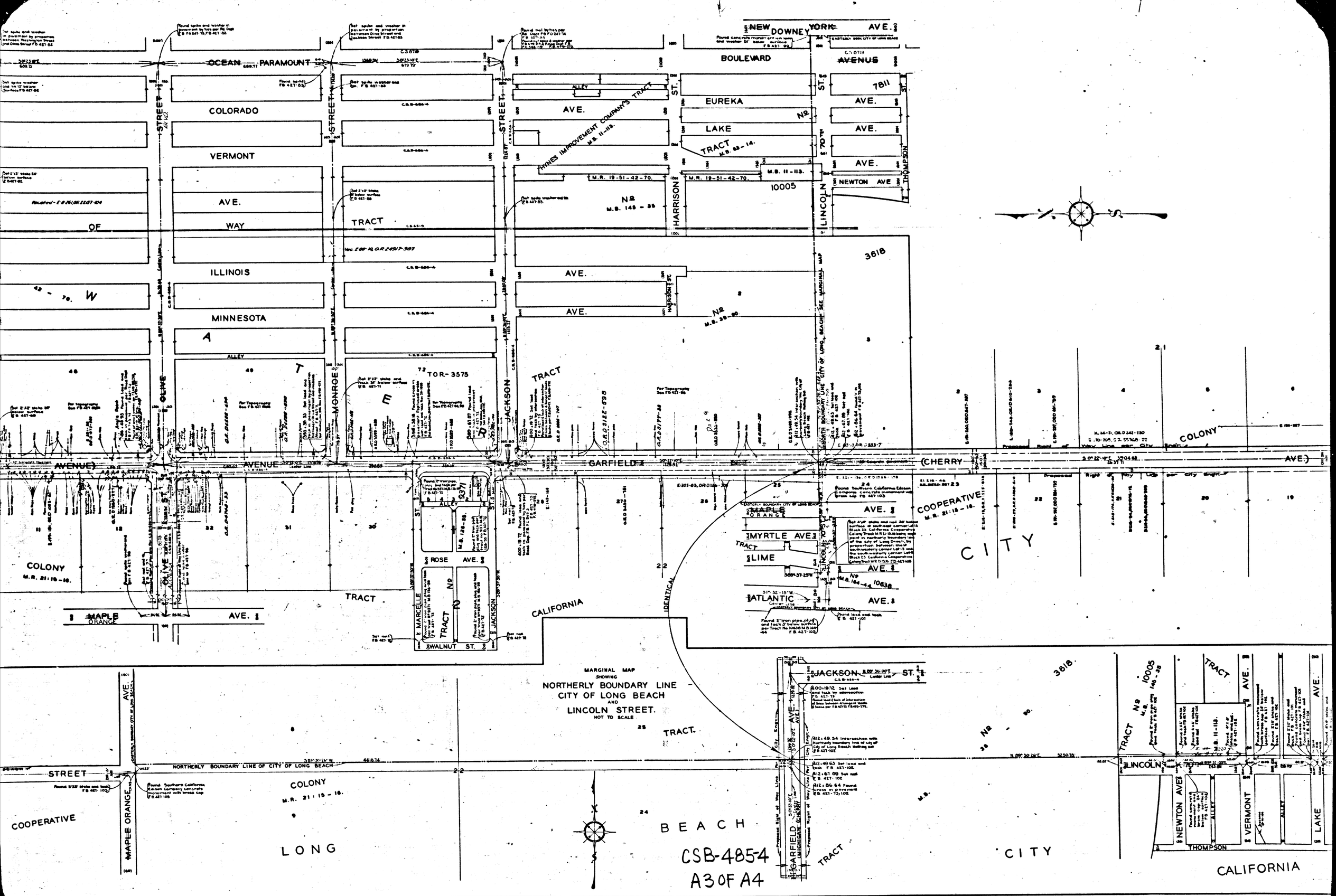

MARGINAL MAP
SHOWING
NORTHERLY BOUNDARY LINE
CITY OF LONG BEACH
AND
LINCOLN STREET.
NOT TO SCALE
CSB-485-4
A3 OF A4
OCEAN PARAMOUNT
COLORADO
VERMONT
AVE.
WAY
TRACT
ILLINOIS
MINNESOTA
ALLEY
OLIVE STREET
MONROE STREET
JACKSON STREET
HARRISON ST.
LINCOLN ST.
THOMPSON
NEW YORK AVE.
DOWNEY
BOULEVARD
AVENUE
EUREKA
LAKE
NEWTON AVE
HYNES IMPROVEMENT COMPANY'S TRACT
M.B. 11-113.
M.R. 19-51-42-70.
10005
3618
TOR-3575
GARFIELD
(CHERRY
AVE.)
COLONY
M.R. 21:15-16.
MAPLE ORANGE
ROSE AVE.
MARCELLE
WALNUT ST.
CALIFORNIA
IDENTICAL
MYRTLE AVE.
LIME
ATLANTIC
COOPERATIVE
CITY
NORTHERLY BOUNDARY LINE OF CITY OF LONG BEACH
LONG
BEACH
CITY
CALIFORNIA

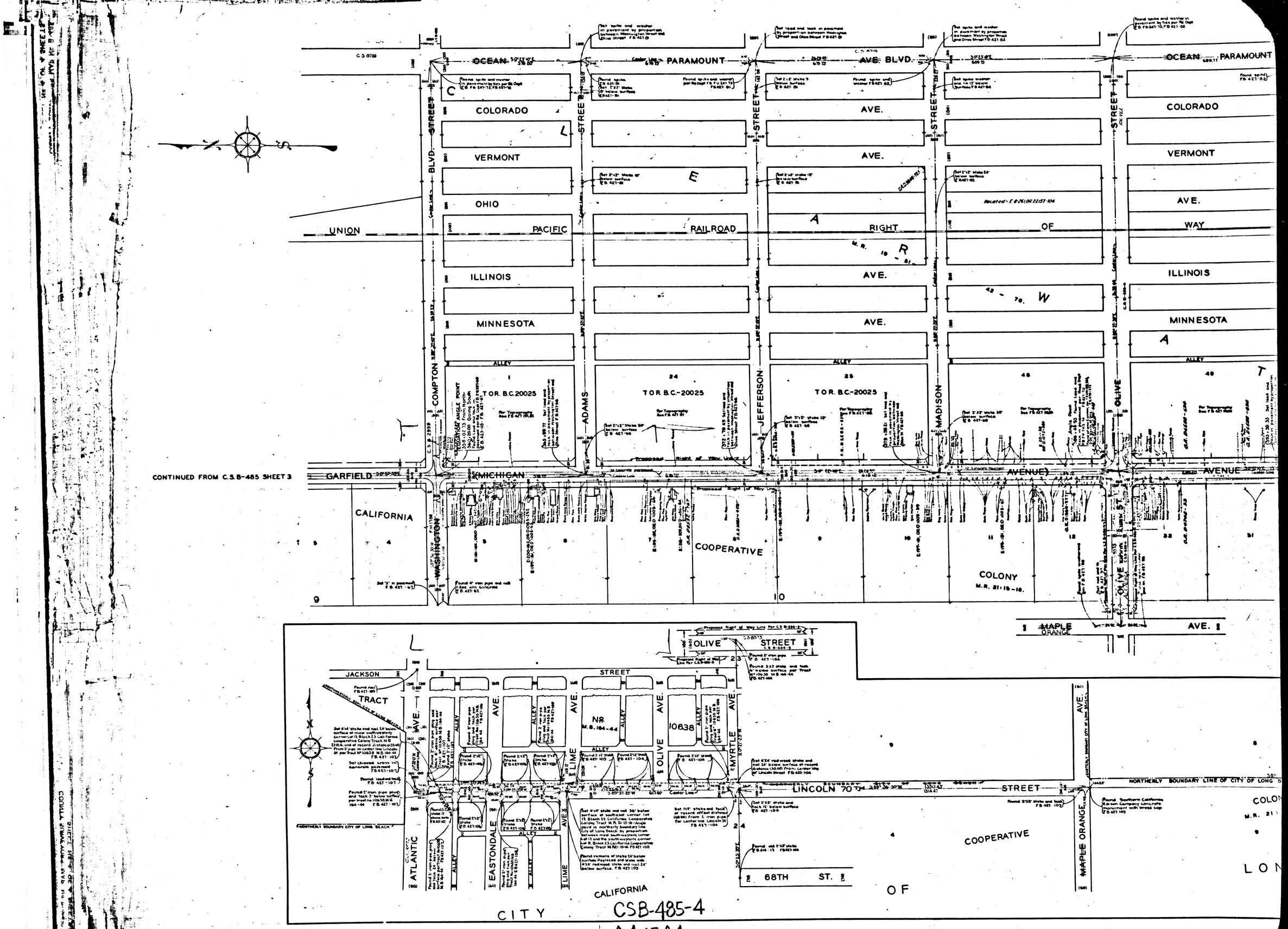

CSB-485-4

A4 OF A4