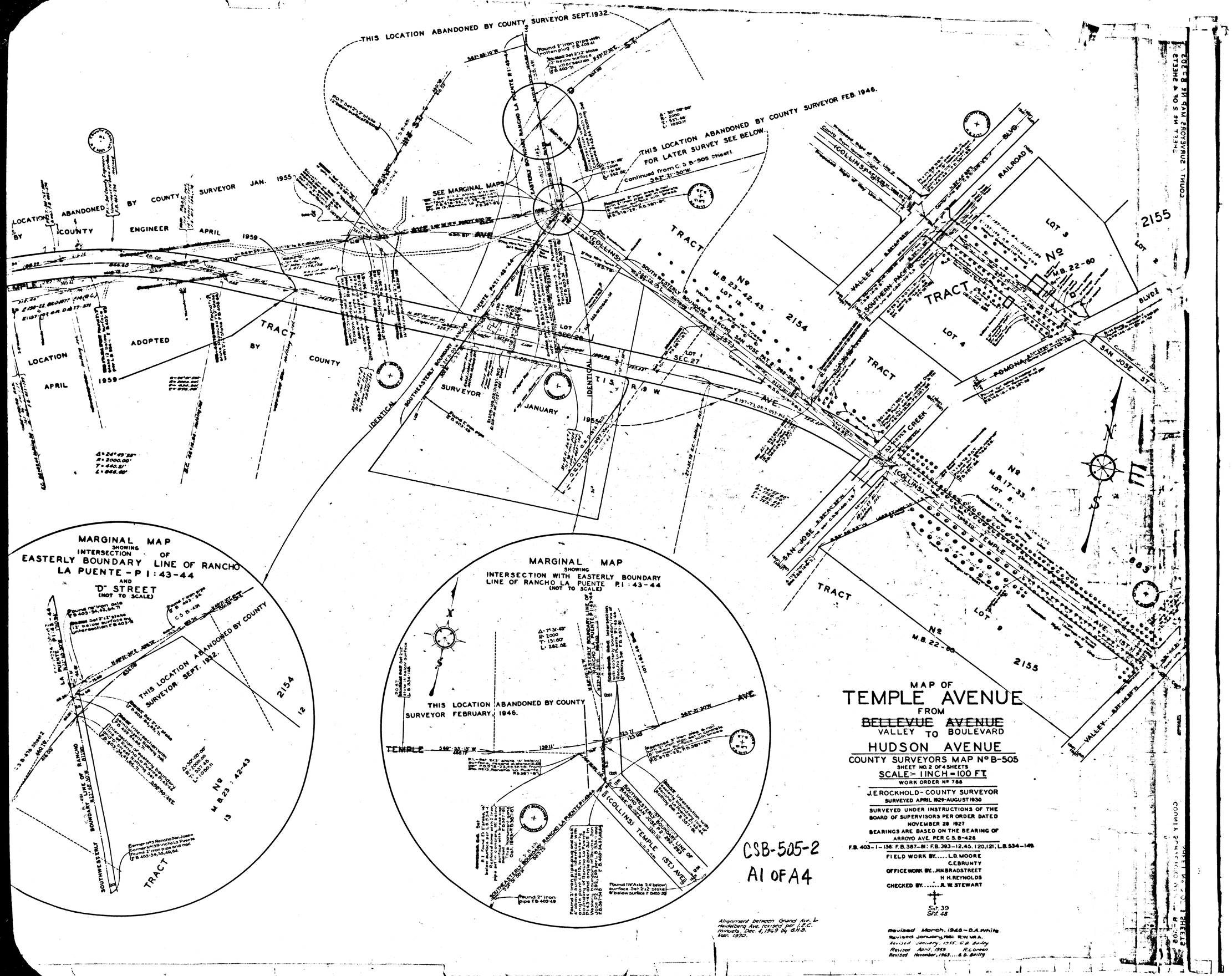
THIS LOCATION ABANDONED BY COUNTY SURVEYOR SEPT. 1932.
THIS LOCATION ABANDONED BY COUNTY SURVEYOR FEB. 1946.
FOR LATER SURVEY SEE BELOW.
SEE MARGINAL MAPS
LOCATION ABANDONED BY COUNTY ENGINEER APRIL 1959
LOCATION ADOPTED BY COUNTY SURVEYOR JAN. 1955
LOCATION APRIL 1959
TRACT
TRACT No M.B. 23-42.43.
TRACT No M.B. 22-60
TRACT No M.B. 17-33.
LOT 3
LOT 4
LOT 8
LOT 13
LOT SEC. 26
LOT 1 SEC. 27
2154
2155
IDENTICAL SOUTHEASTERLY BOUNDARY RANCHO LA PUENTE P.I. 43-44
IDENTICAL SOUTHEASTERLY BOUNDARY RANCHO SAN JOSE RAT. 285-286
T.1 S. R. 9 W.
SURVEYOR JANUARY 1955
COLLINS
TEMPLE
AVE.
BLVD.
RAILROAD
VALLEY
SOUTHERN PACIFIC
POMONA
SAN JOSE ST.
SAN JOSE RIVER
CREEK
MARGINAL MAP SHOWING INTERSECTION OF EASTERLY BOUNDARY LINE OF RANCHO LA PUENTE - P.I. 43-44 AND "D" STREET (NOT TO SCALE)
THIS LOCATION ABANDONED BY COUNTY SURVEYOR: SEPT. 1932.
MARGINAL MAP SHOWING INTERSECTION WITH EASTERLY BOUNDARY LINE OF RANCHO LA PUENTE P.I. 43-44 (NOT TO SCALE)
THIS LOCATION ABANDONED BY COUNTY SURVEYOR FEBRUARY, 1946.
Found 2" iron pipe F.B. 403-49
Found 1½" Axle 2.4' below surface 2.41 2.12' stake 6" below surface F.B. 403-39
Found 2" iron pipe F.B. 403-41
Found 2" iron pipe with center plug F.B. 403-41
Continued from C.S. B-505 Sheet 1
S 6° 21' 30" W
CSB-505-2
A1 OF A4
Alignment between Grand Ave. & Heidelberg Ave. revised per L.F.C. minutes, Dec. 4, 1969 by G.H.D. Mar. 1970.
MAP OF
TEMPLE AVENUE
FROM
~~BELLEVUE AVENUE~~
VALLEY TO BOULEVARD
HUDSON AVENUE
COUNTY SURVEYORS MAP No B-505
SHEET NO. 2 OF 4 SHEETS
SCALE:- 1 INCH = 100 FT
WORK ORDER No 788
J.E. ROCKHOLD - COUNTY SURVEYOR
SURVEYED APRIL 1929-AUGUST 1930
SURVEYED UNDER INSTRUCTIONS OF THE BOARD OF SUPERVISORS PER ORDER DATED NOVEMBER 28 1927
BEARINGS ARE BASED ON THE BEARING OF ARROYO AVE. PER C.S. B-426
F.B. 403-1-136; F.B. 387-81; F.B. 393-12,45,120,121; L.B. 534-148
FIELD WORK BY..... L.D. MOORE
C.E. BRUNTY
OFFICE WORK BY.. J.M. BRADSTREET
H.H. REYNOLDS
CHECKED BY..... R. W. STEWART
Sht 39
Sht 48
Revised March, 1948 - D.A. White
Revised January, 1951 R.W. McA.
Revised January, 1957 G.A. Bailey
Revised April, 1959 R.L. Green
Revised November, 1963 ... G.D. Bailey
COUNTY SURVEYOR MAP B-202
SHEET 2 OF 4 SHEETS

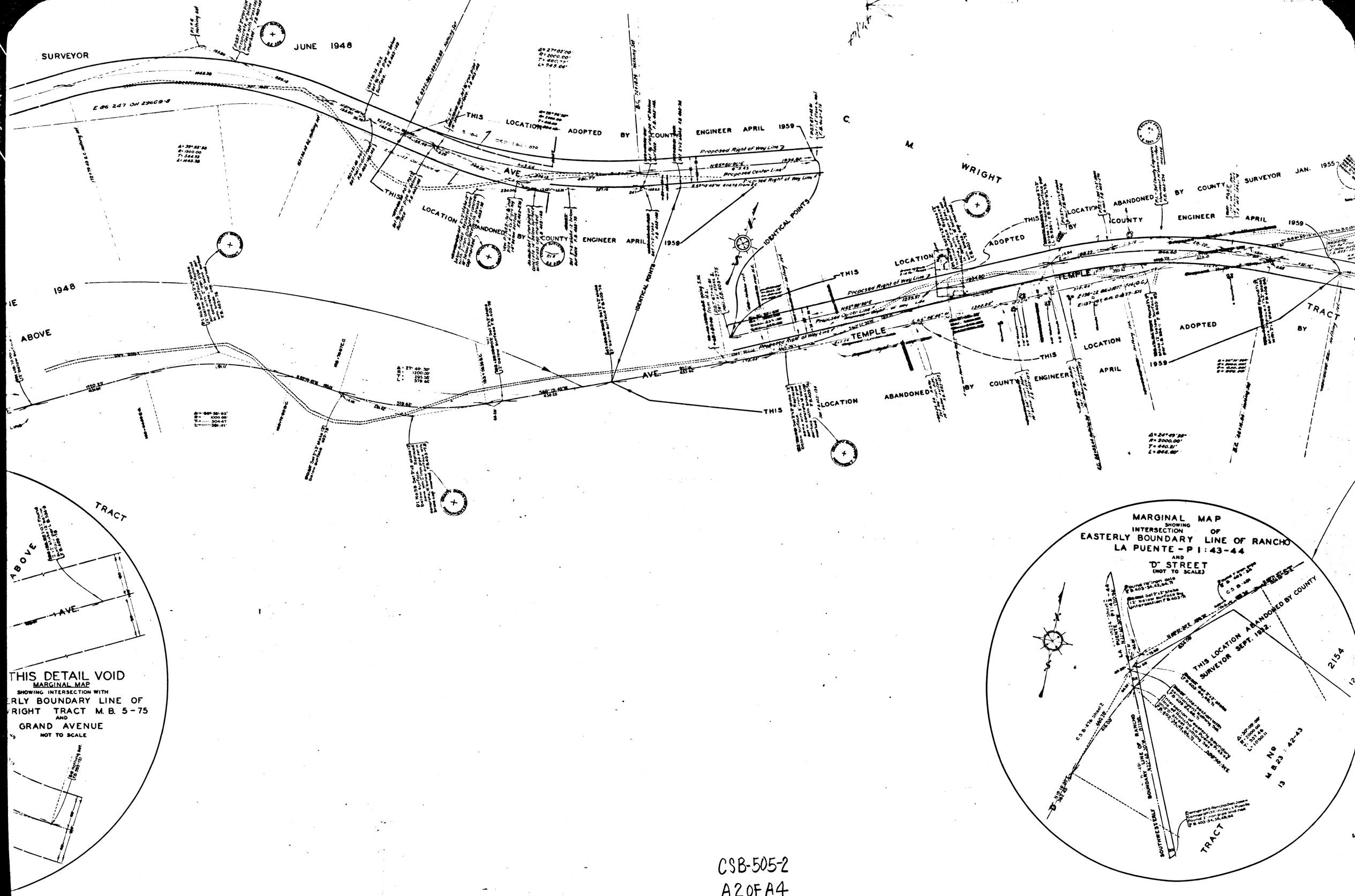

CSB-505-2
A2OFA4

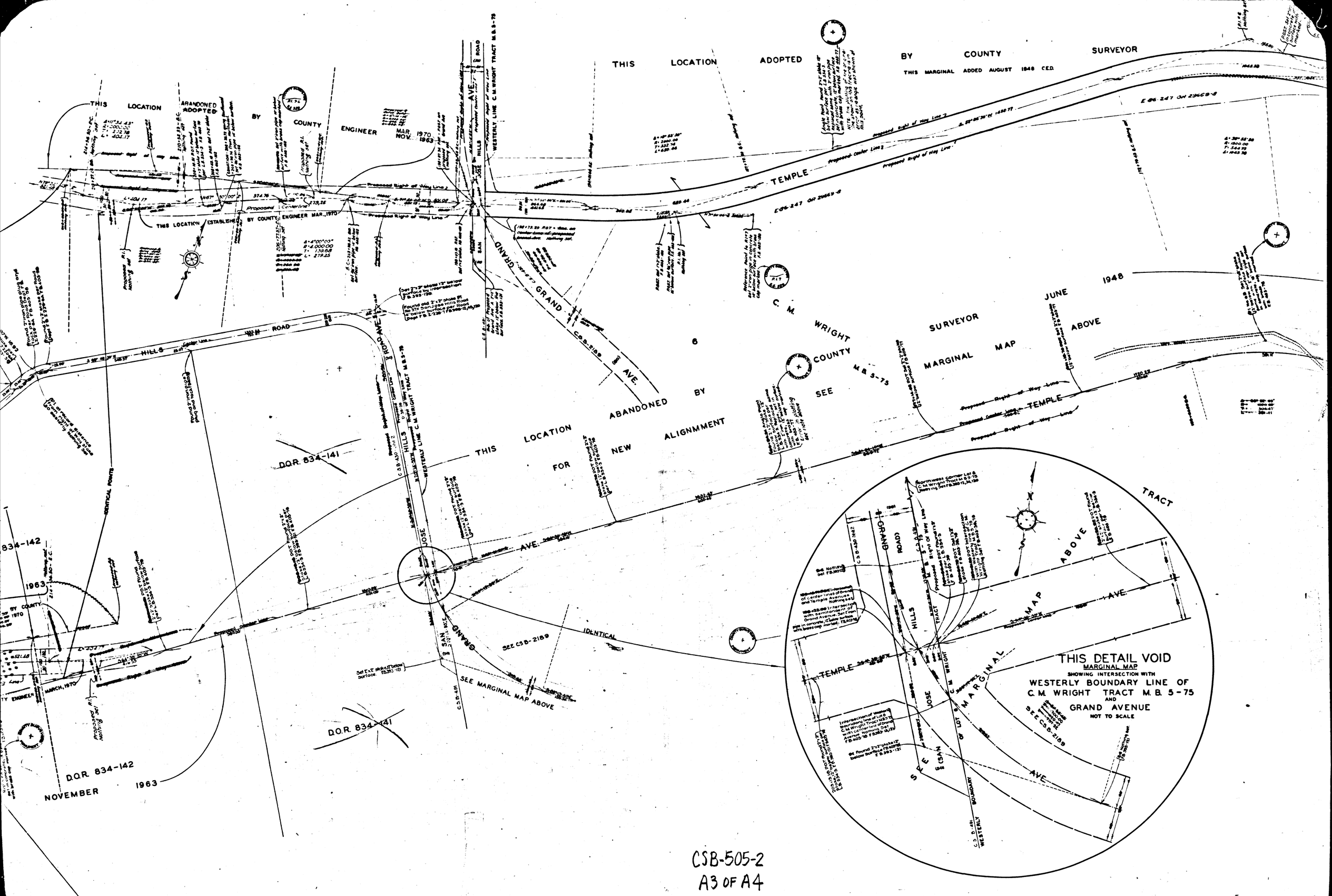

CSB-505-2
A3 OF A4

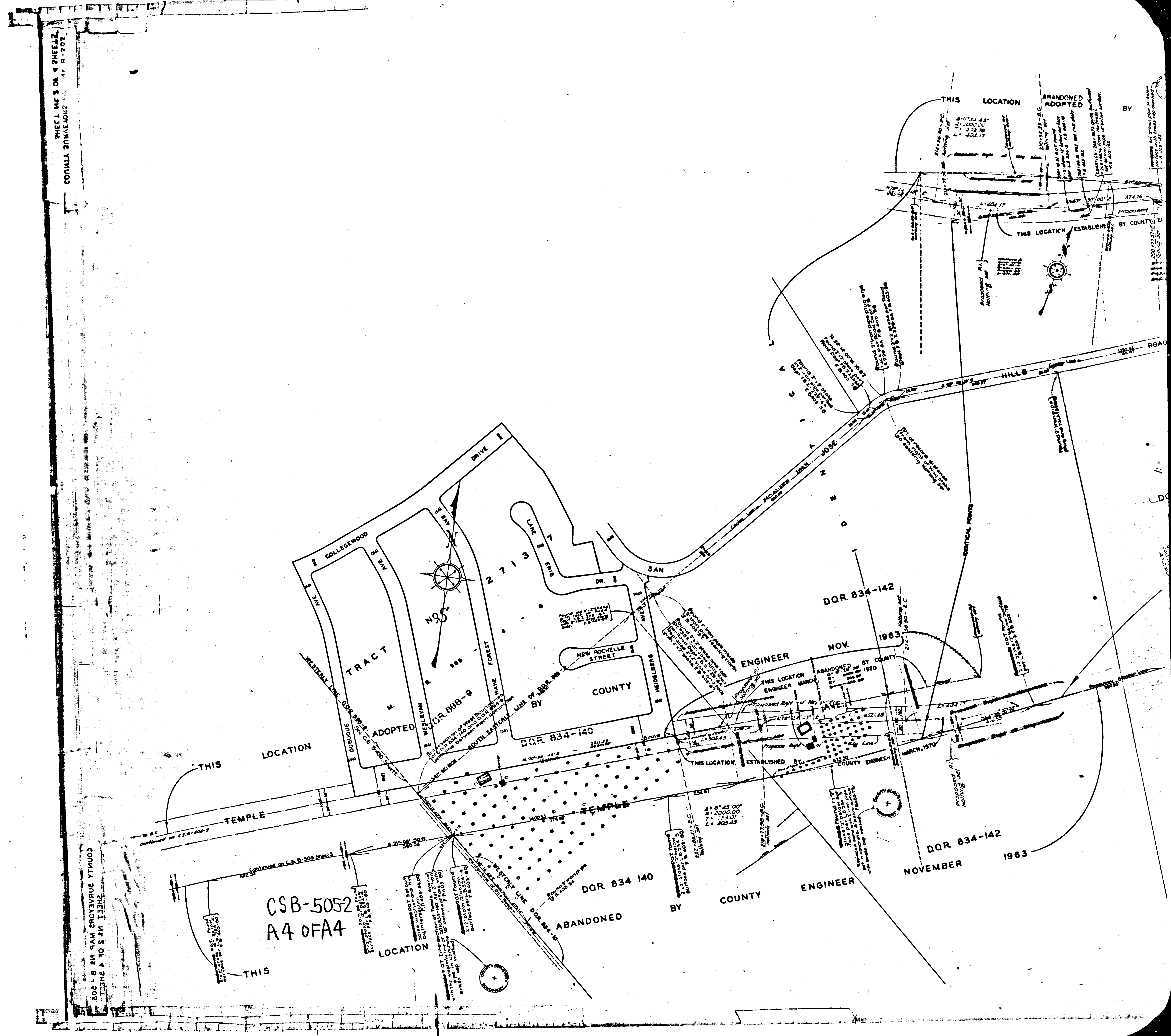

COUNTY SURVEYORS MAP Nº B-505
SHEET Nº 2 OF 4 SHEETS
CSB-5052
A4 OFA4
THIS LOCATION ADOPTED BY COUNTY ENGINEER NOV. 1963
THIS LOCATION ABANDONED BY COUNTY ENGINEER NOVEMBER 1963
THIS LOCATION ESTABLISHED BY COUNTY ENGINEER MARCH, 1970
THIS LOCATION ABANDONED BY COUNTY ENGINEER MARCH, 1970
THIS LOCATION ABANDONED ADOPTED BY
THIS LOCATION ESTABLISHED BY COUNTY
TEMPLE
TEMPLE
AVE.
SAN JOSE HILLS ROAD
TRACT Nº 27137
COLLEGEWOOD DRIVE
DUBUQUE AVE.
WESLEYAN AVE.
FOREST WAKE
LAKE ERIE DR.
NEW ROCHELLE STREET
HEIDELBERG AVE.
D.O.R. 888-9
D.O.R. 834-140
D.O.R. 834 140
D.O.R. 834-142
D.O.R. 834-10
WESTERLY LINE D.O.R. 888-9
SOUTH EASTERLY LINE OF D.O.R. 888-9
WESTERLY LINE
IDENTICAL POINTS
Continued on C.S.B-505 Sheet 3
Δ = 8°45'00"
R = 2000.00
T = 153.01
L = 305.43
Δ = 11°32'43"
R = 2000.00
T = 232.78
L = 403.17
374.76
Proposed
Proposed R.I. Nothing set
COUNTY SURVEYOR MONUMENT