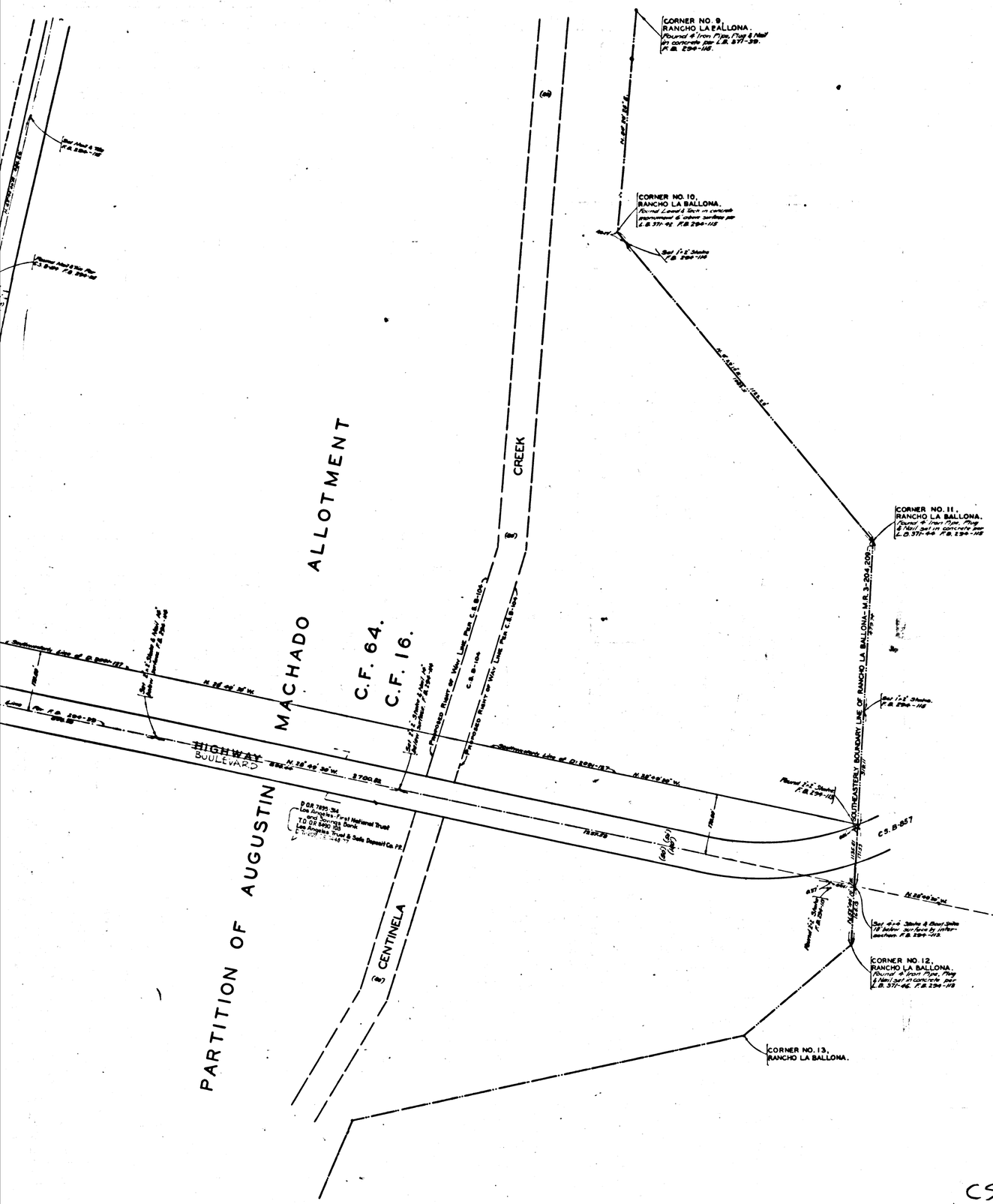




MAP OF

# LINCOLN BLVD.

FROM

WASHINGTON BLVD.

TO

CULVER BLVD.

COUNTY SURVEYOR'S MAP Nº B-514.

SCALE - 1 INCH = 100 FT.

WORK ORDER Nº 972.

J.E. ROCKHOLD - COUNTY SURVEYOR.

SURVEYED, APRIL, 1930.

SURVEYED UNDER INSTRUCTIONS OF THE BOARD OF SUPERVISORS PER ORDER DATED FEB. 17, 1930.
BEARINGS ARE BASED ON SOLAR OBSERVATION PER F.B. 294 - PAGE 111 - 112.

F.B. 294 - 74 - 135.

FIELD WORK BY F.T. DUNLAP
OFFICE WORK BY J.D. PRICE
A. SVENSON
CHECKED BY A.A. ROESER.

Index 23

REVISION:
① Survey data in the vicinity of Marina Del Rey added by J.A. March 1978.

CSB-514
A1 OF A4

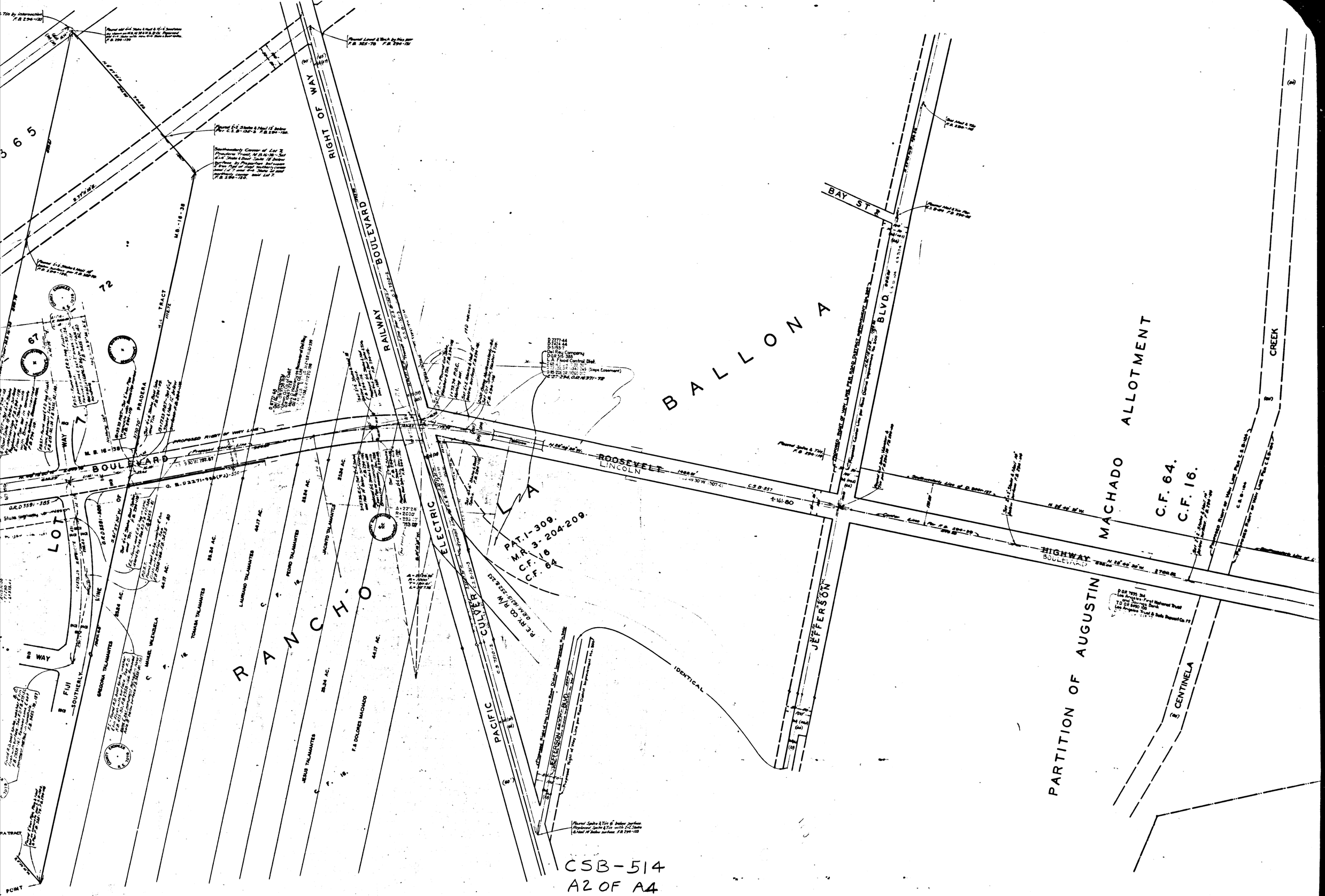

RIGHT OF WAY
RAILWAY BOULEVARD
BAY ST
BLVD.
BALLONA
CREEK
ROOSEVELT
LINCOLN
HIGHWAY
BOULEVARD
JEFFERSON
PARTITION OF AUGUSTIN MACHADO ALLOTMENT
C.F. 64.
C.F. 16.
PAT. 1-309.
M.R. 3-204-209.
C.F. 16
C.F. 64
PACIFIC ELECTRIC
CULVER
RANCHO
LOT
BOULEVARD
PRADERA
TRACT
SOUTHERLY
WAY
FIJI
CENTINELA
IDENTICAL
PROPOSED RIGHT OF WAY LINE
CSB-514
A2 OF A4

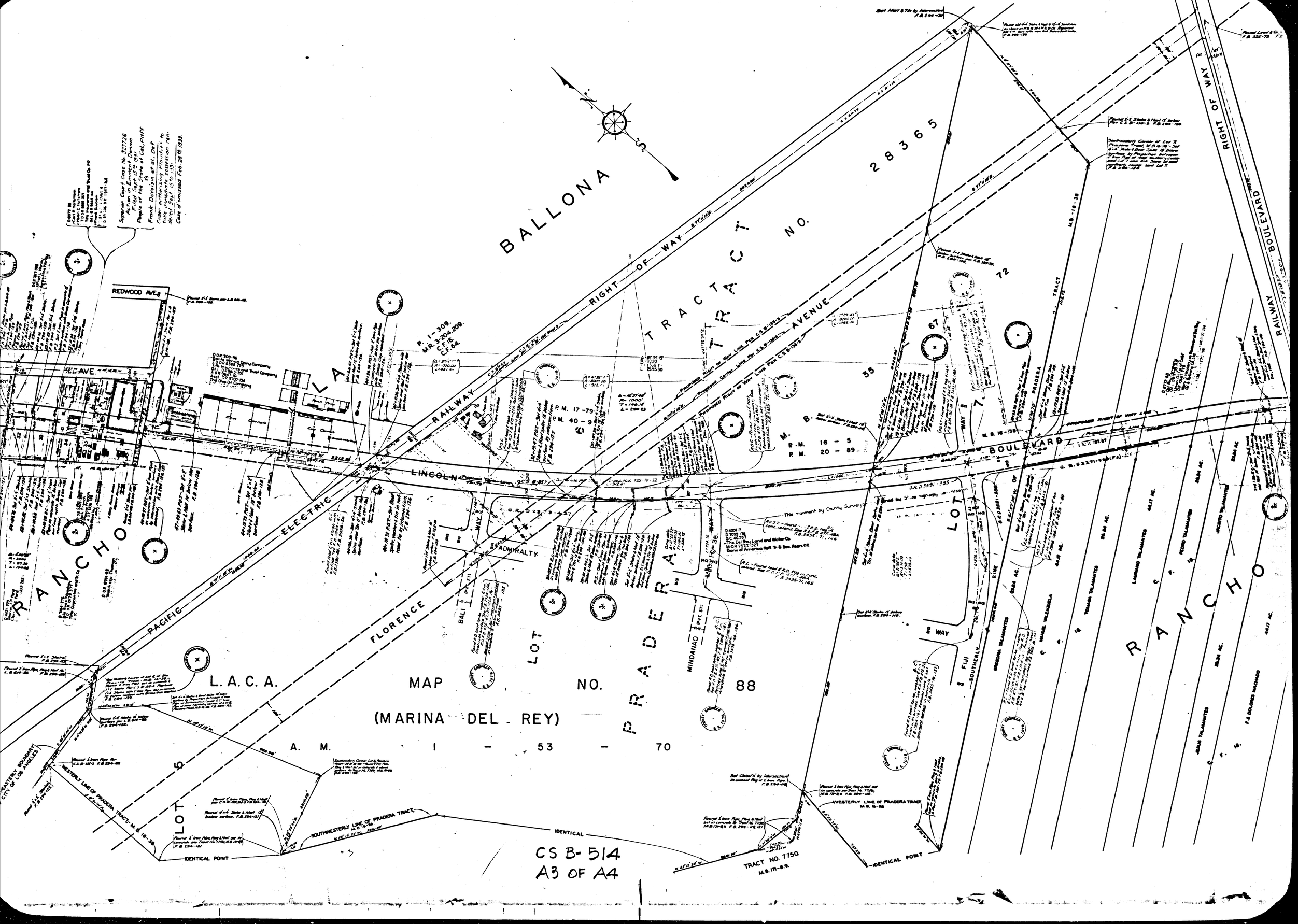

BALLONA
RIGHT OF WAY
TRACT NO. 28365
TRACT
RAILWAY
AVENUE
LINCOLN
BOULEVARD
RIGHT OF WAY
RAILWAY
BOULEVARD
REDWOOD AVE.
AVE.
PACIFIC
ELECTRIC
FLORENCE
ADMIRALTY
BALI
MINDANAO
LOT
PRADERA
LOT
WAY
FIJI
SOUTHERLY
LINE
RANCHO
RANCHO
L.A.C.A.
MAP NO. 88
(MARINA DEL REY)
A. M. 1 - 53 - 70
LOT 5
WESTERLY LINE OF PRADERA TRACT
SOUTHWESTERLY LINE OF PRADERA TRACT
IDENTICAL
IDENTICAL POINT
TRACT NO. 7750
M.B. 171-8.9.
CS B-514
A3 OF A4

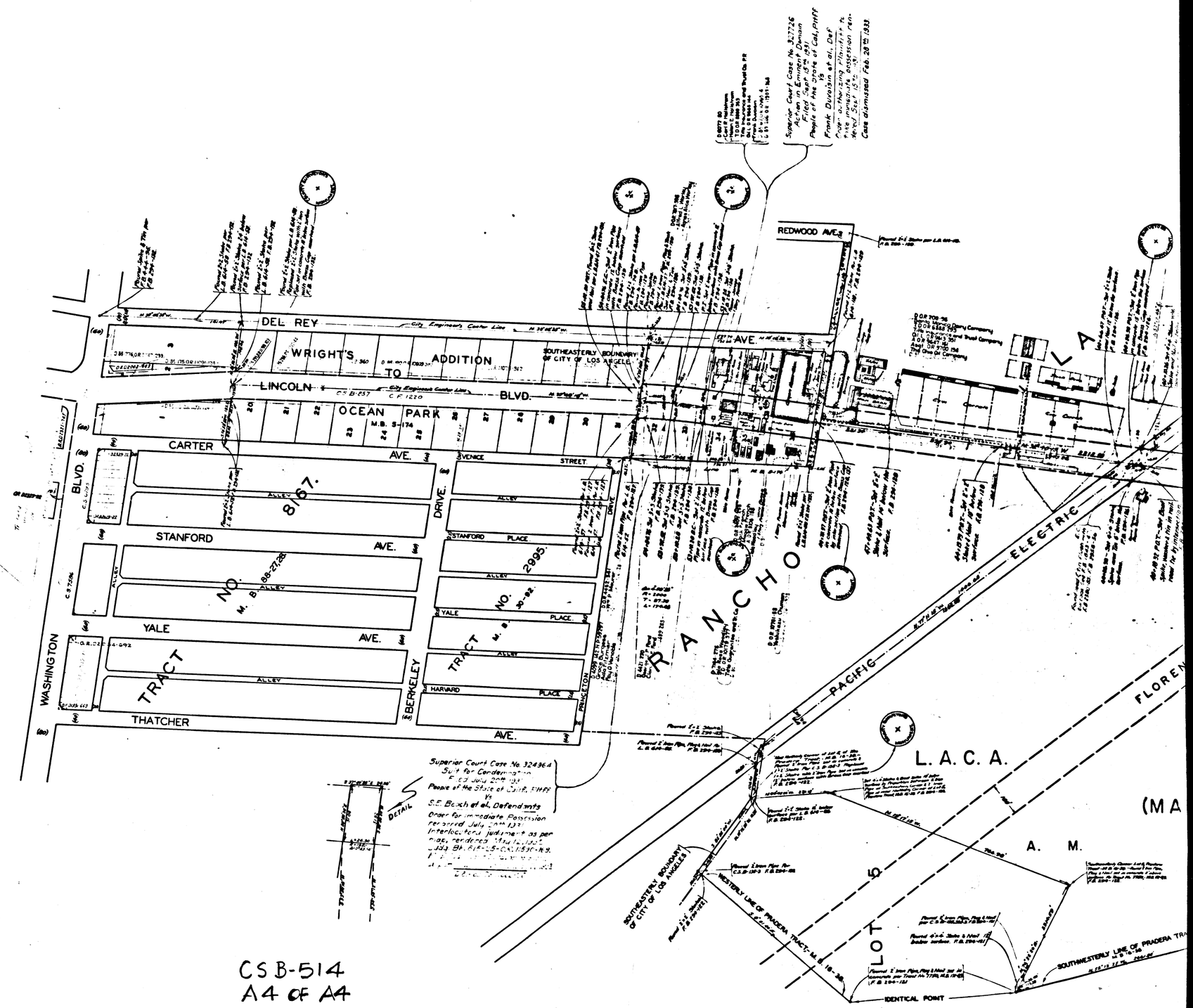


CS B-514
A4 OF A4