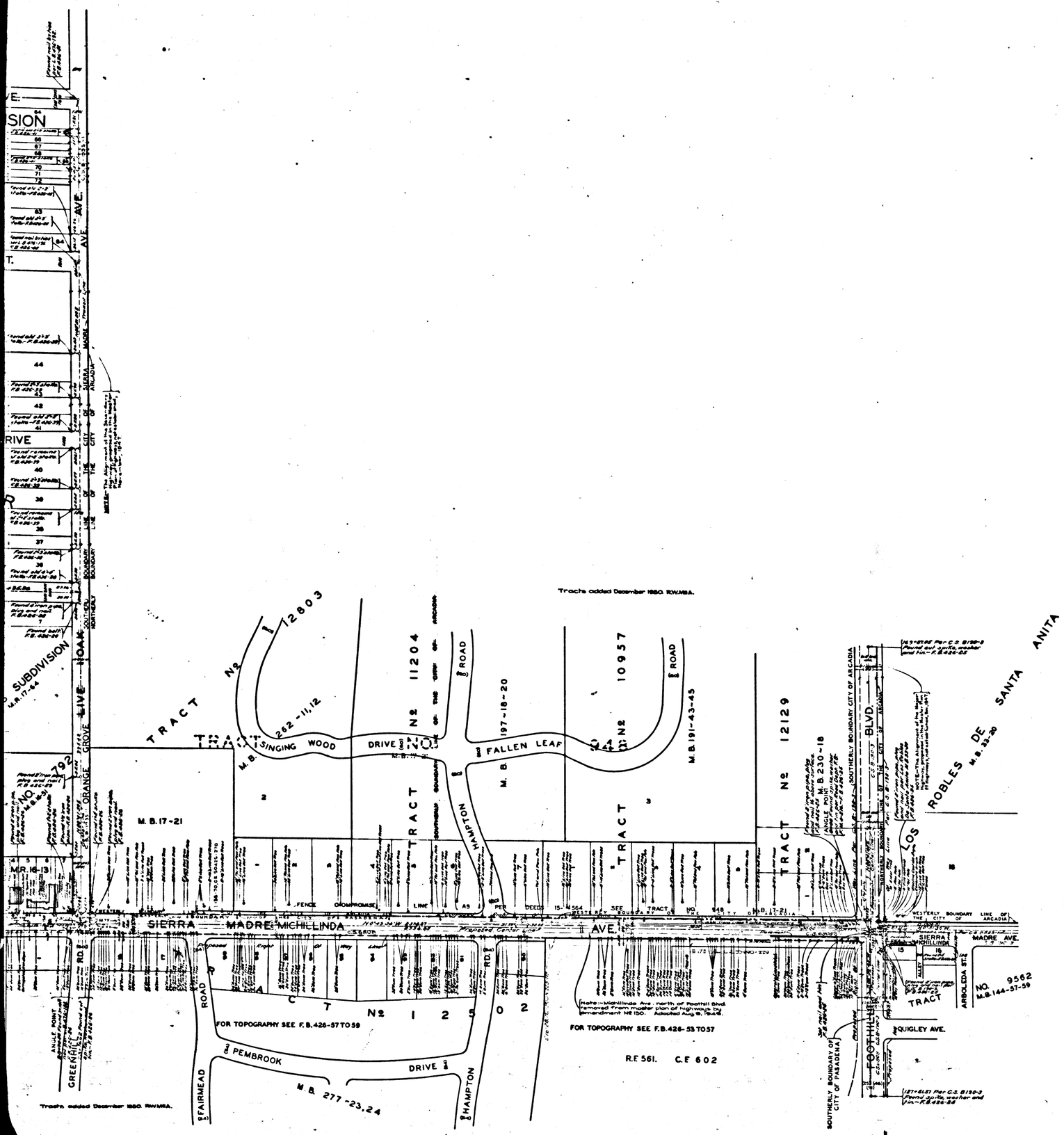

CSB-523-2
A1 OF A3

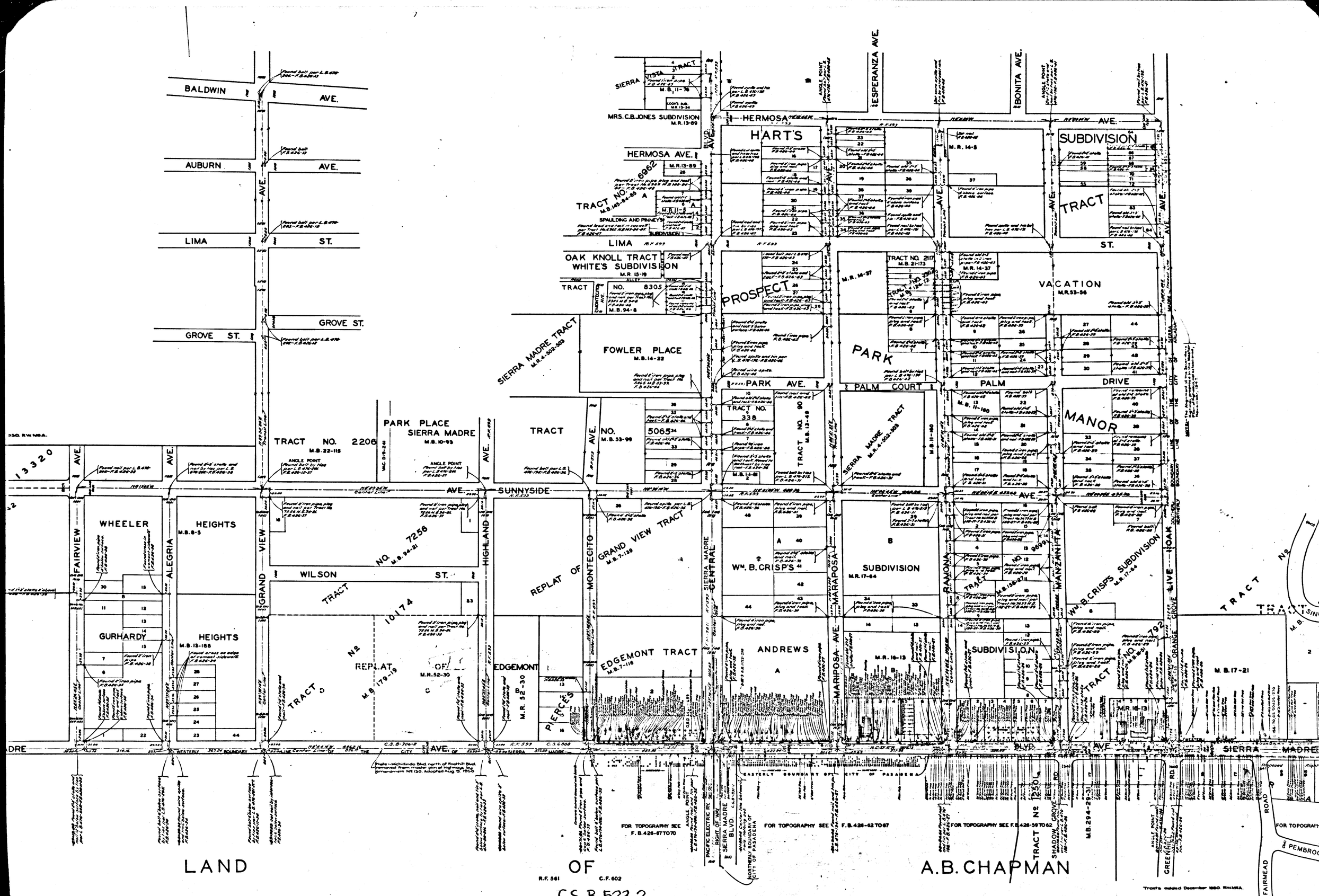

CS B-523-2
A2 OF A3

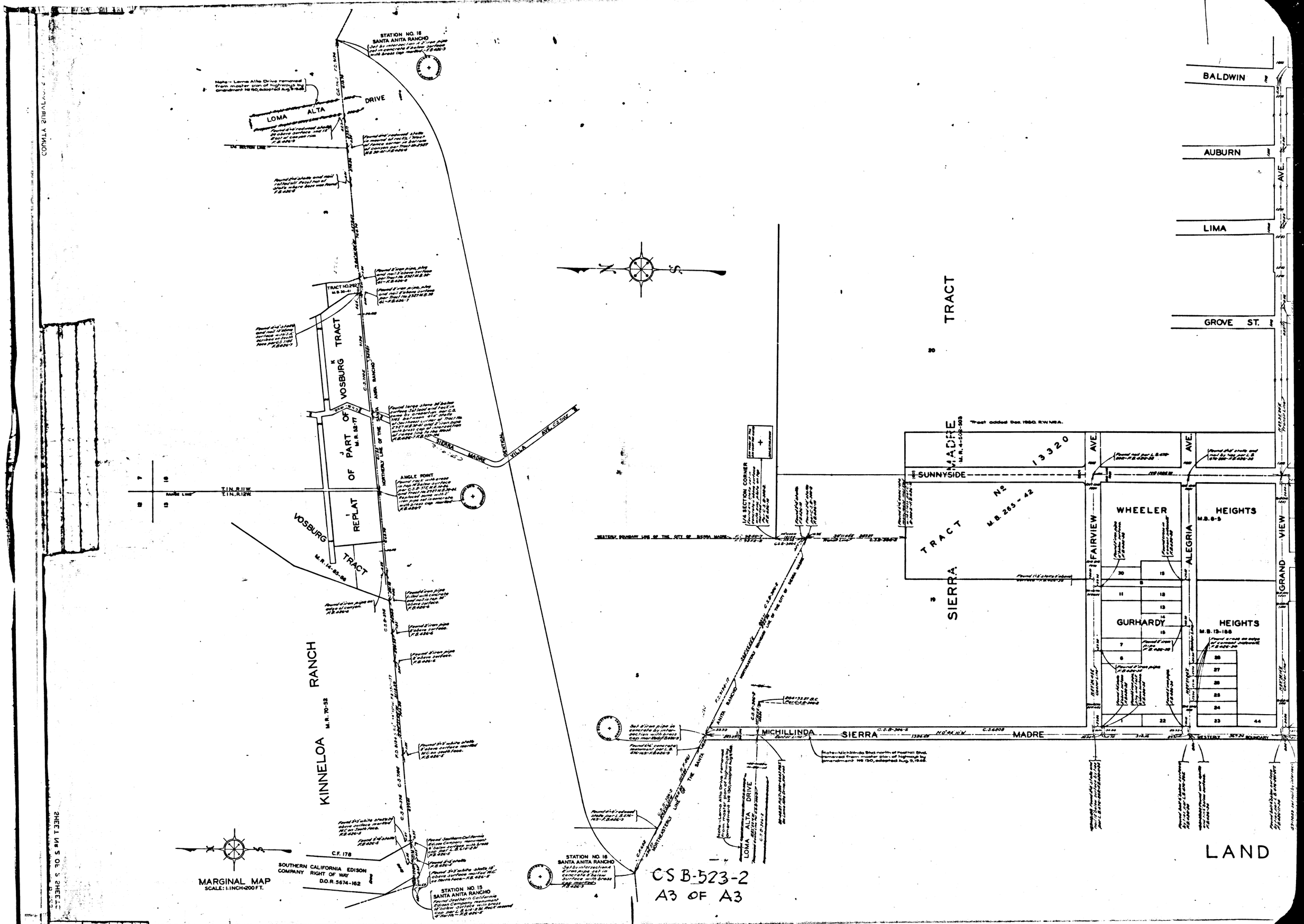

STATION NO. 16
SANTA ANITA RANCHO
LOMA ALTA DRIVE
TRACT NO. 2927
M.B. 30-41
VOSBURG TRACT
REPLAT OF PART OF VOSBURG TRACT
M.R. 52-77
ANGLE POINT
T.1N.R.11W.
T.1N.R.12W.
VOSBURG TRACT
M.R. 14-85-86
KINNELOA RANCH
M.R. 70-52
SIERRA MADRE VILLA AVE.
C.S. 7105
C.F. 178
SOUTHERN CALIFORNIA EDISON COMPANY RIGHT OF WAY
D.O.R. 5674-162
STATION NO. 15
SANTA ANITA RANCHO
MARGINAL MAP
SCALE: 1 INCH=200 FT.
STATION NO. 16
SANTA ANITA RANCHO
NORTHEASTERLY LINE OF THE SANTA ANITA RANCHO
WESTERLY BOUNDARY LINE OF THE CITY OF SIERRA MADRE
1/4 SECTION CORNER
TRACT
SIERRA MADRE
M.R. 4-502-503
Tract added Dec. 1950. R.W. M.B.A.
SUNNYSIDE
TRACT No. 13320
M.B. 265-42
WHEELER HEIGHTS
M.B. 8-5
GURHARDY HEIGHTS
M.B. 13-188
FAIRVIEW
ALEGRIA
GRAND VIEW
MICHILLINDA
SIERRA MADRE
WESTERLY BOUNDARY
LOMA ALTA DRIVE
BALDWIN
AUBURN
LIMA
GROVE ST.
AVE.
LAND
CS B-523-2
A3 OF A3