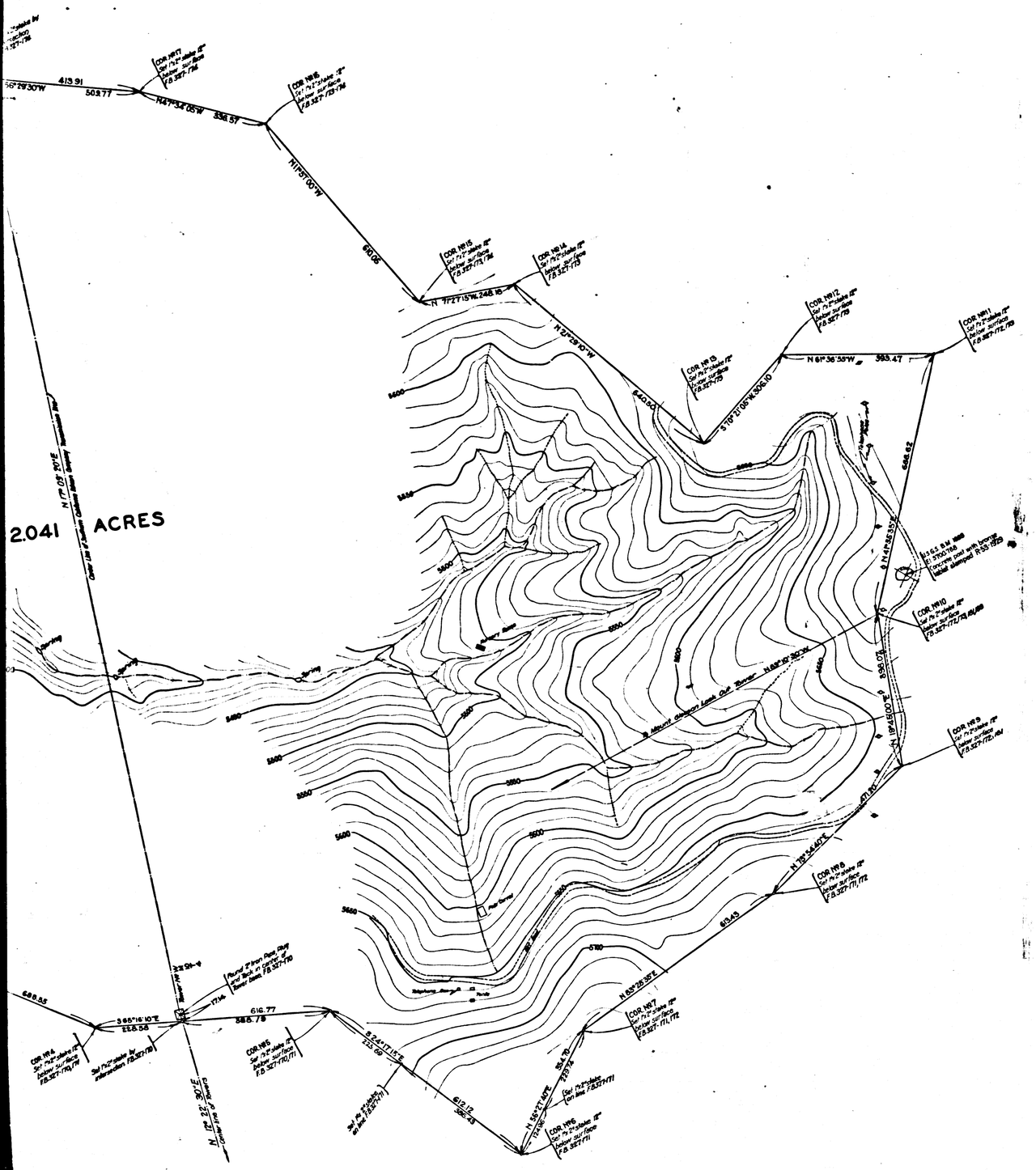

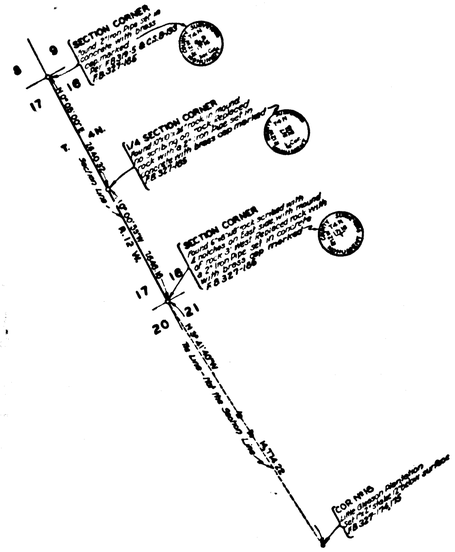

MARGINAL MAP
SCALE 1 INCH = 1000 FT.

SURVEY OF
LITTLE GLEASON PLANTATION
ON
LITTLE GLEASON MOUNTAIN T.4N., R.12W., S.B.M.

COUNTY SURVEYORS MAP Nº B-526
SCALE 1 IN. = 100 FT.
WORK ORDER Nº 976

J.E. ROCKHOLD — COUNTY SURVEYOR
SURVEYED — JUNE - JULY 1930

BEARINGS ARE BASED ON A POLARIS OBSERVATION PER F.B. 327 184

F.B. 327-169-187
L.B. 572 — 1-128

FIELD WORK BY ..... H.F. GRABER
..... T.J. STEVENSON
OFFICE WORK BY ..... H.H. REYNOLDS
..... W.J. LUCAS
CHECKED BY ..... W.E. BRADEN
..... R.S. BRUMMETT

Contour interval equals 10 Feet
Elevations based on U.S.G.S. Datum

Sht. 15

CSB-526
A1 OF A2

COUNTY FILE COPY
2 JUL 1930 PM 3:18

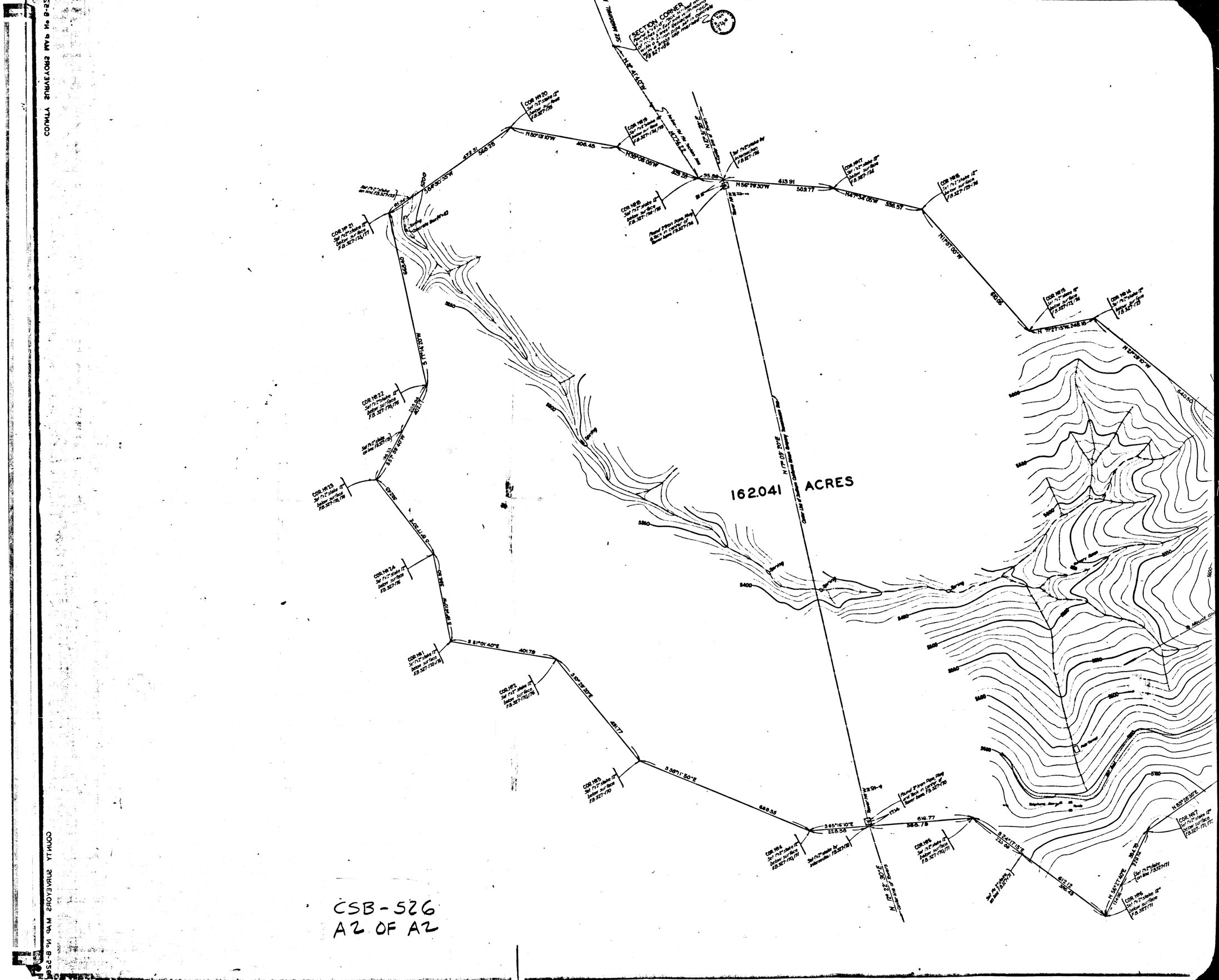

CSB-526
A2 OF A2