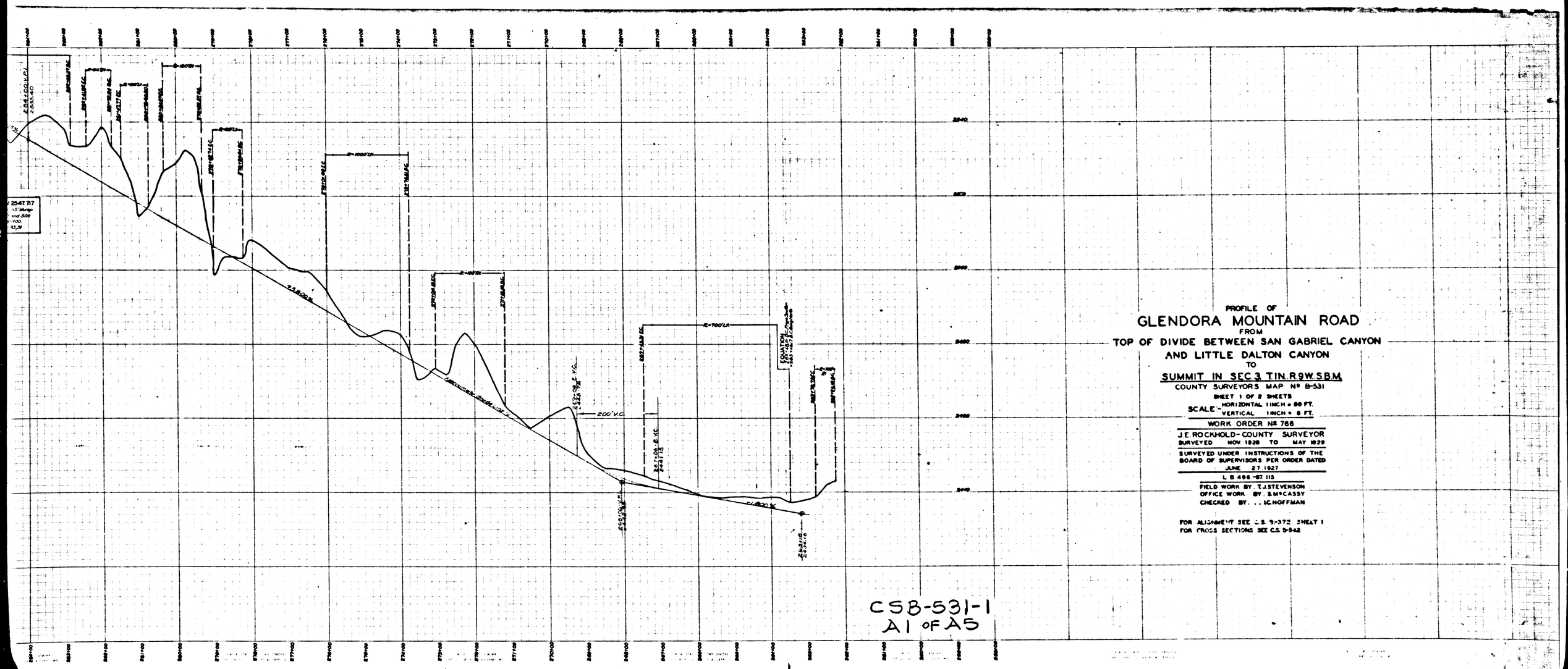

PROFILE OF

GLENDORA MOUNTAIN ROAD

FROM

TOP OF DIVIDE BETWEEN SAN GABRIEL CANYON AND LITTLE DALTON CANYON

TO

SUMMIT IN SEC. 3 T.1N. R.9W. S.B.M.

COUNTY SURVEYORS MAP Nº B-531

SHEET 1 OF 2 SHEETS

SCALE:- HORIZONTAL 1 INCH = 80 FT.
VERTICAL 1 INCH = 8 FT.

WORK ORDER Nº 766

J.E. ROCKHOLD - COUNTY SURVEYOR

SURVEYED NOV. 1928 TO MAY 1929

SURVEYED UNDER INSTRUCTIONS OF THE BOARD OF SUPERVISORS PER ORDER DATED JUNE 27, 1927

L.B. 496-87.115

FIELD WORK BY. T.J. STEVENSON
OFFICE WORK BY. S. McCASSY
CHECKED BY. . . I.C. HOFFMAN

FOR ALIGNMENT SEE C.S. B-372 SHEET 1
FOR CROSS SECTIONS SEE C.S. B-542

CSB-531-1
A1 OF A5

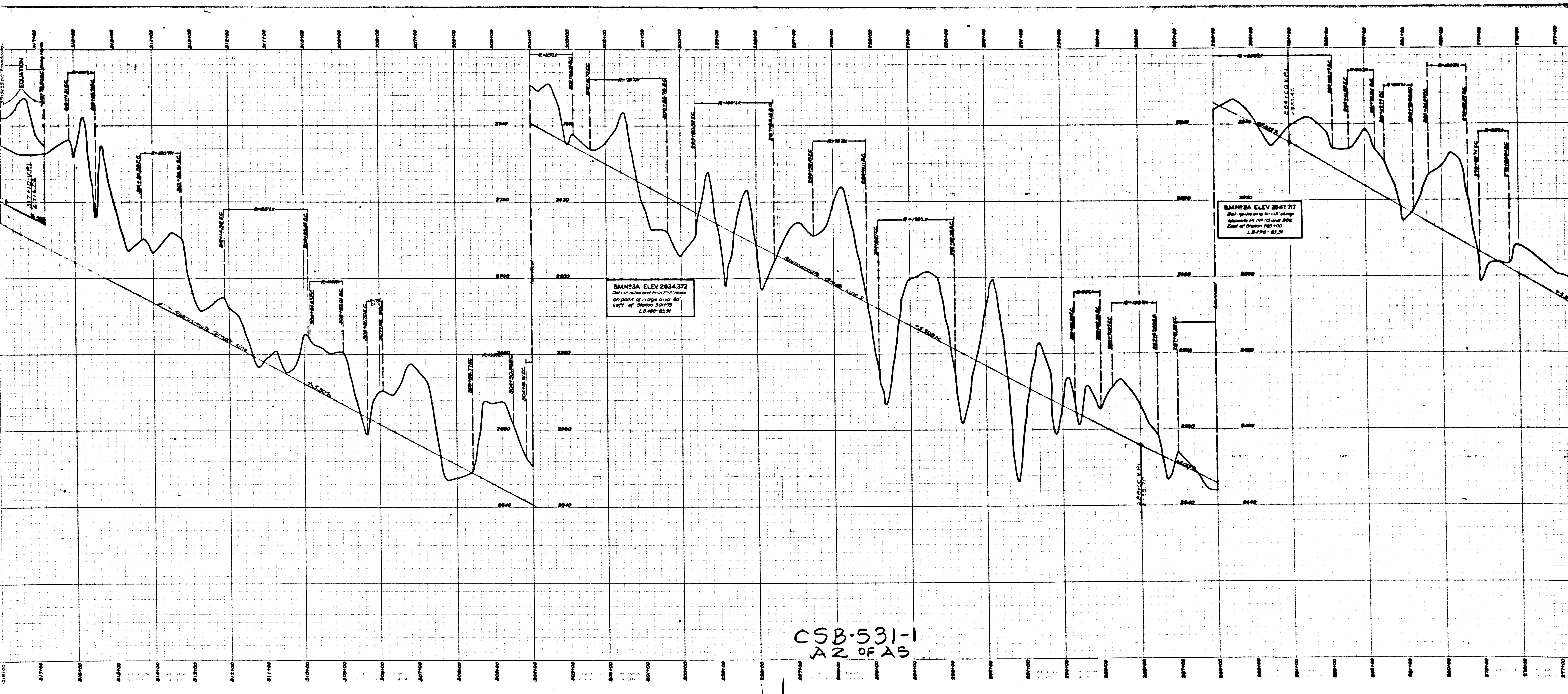

CSB-531-1
A2 OF A5

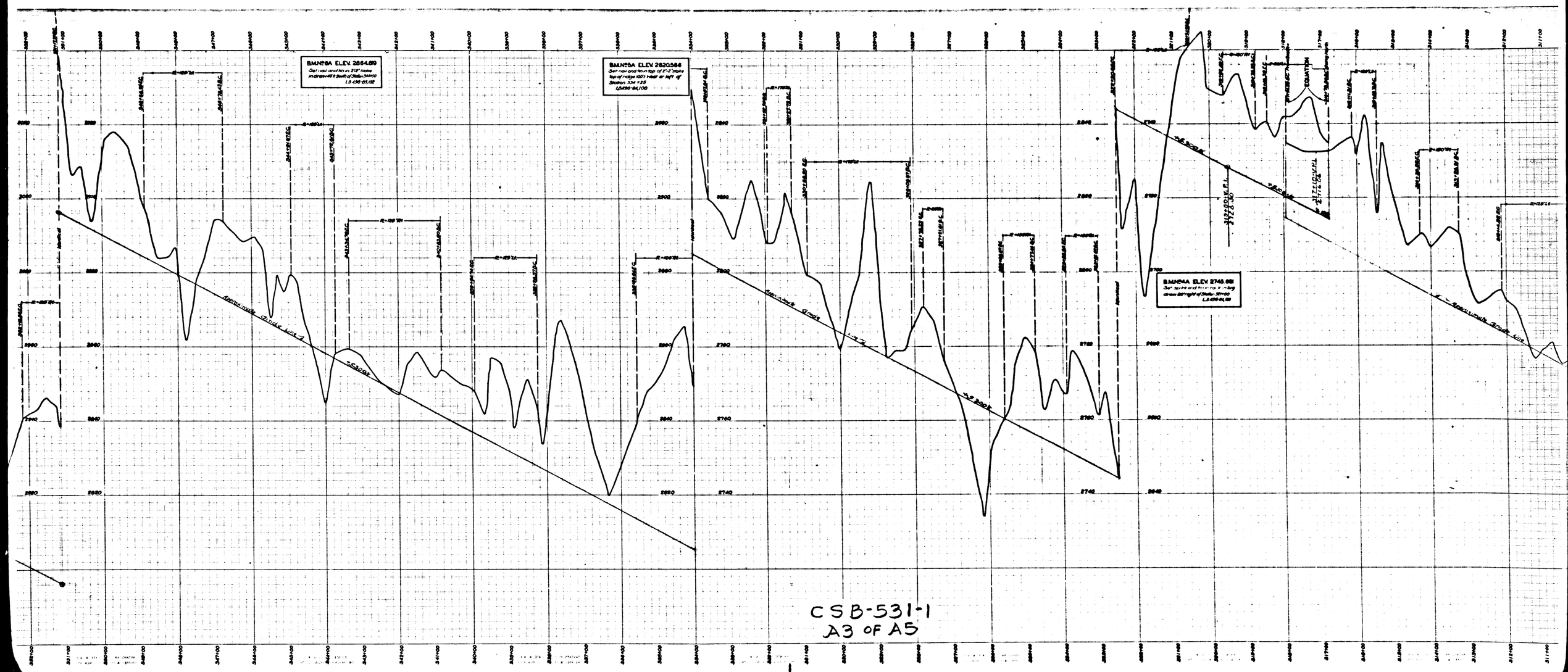

CSB-531-1
A3 OF A5

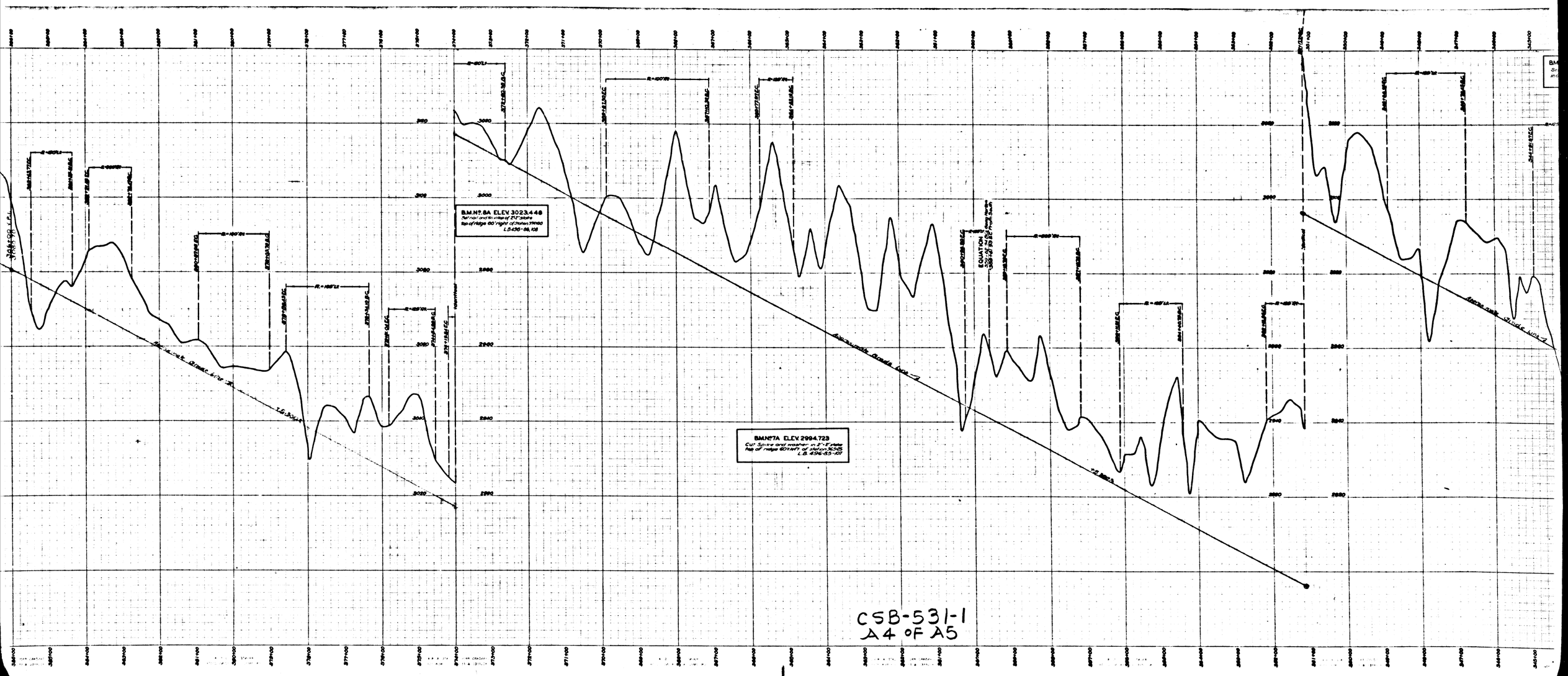

CSB-531-1
A4 OF A5

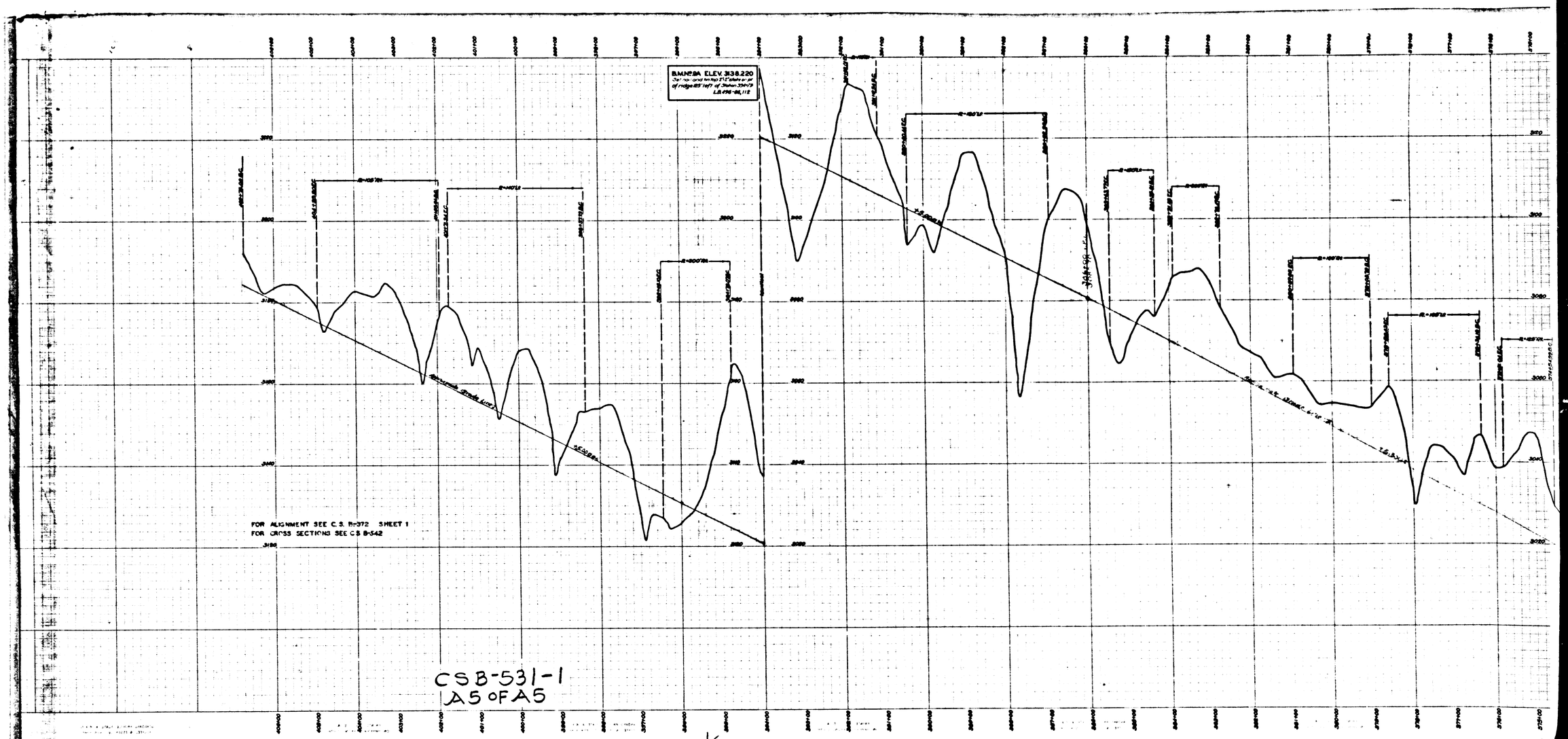

CSB-531-1
A5 OF A5