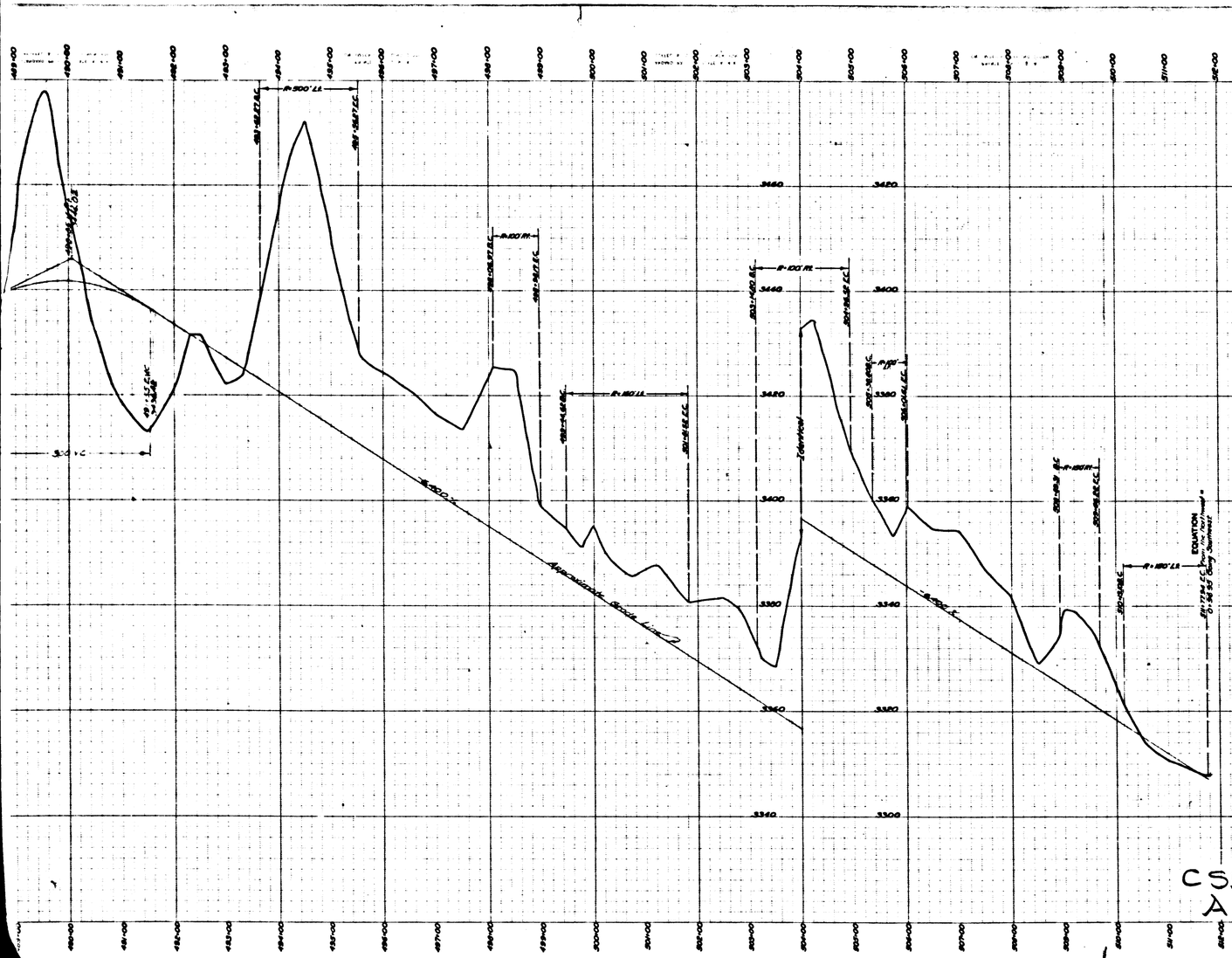

PROFILE OF

GLENDORA MOUNTAIN ROAD

FROM

TOP OF DIVIDE BETWEEN SAN GABRIEL CANYON AND LITTLE DALTON CANYON

TO

SUMMIT IN SEC. 3 T.1N., R.9W., S.B.M.

COUNTY SURVEYORS MAP Nº B-531

SHEET 2 OF 2 SHEETS

SCALE: HORIZONTAL 1 INCH = 80 FT.
VERTICAL 1 INCH = 8 FT.

WORK ORDER Nº 766

J.E. ROCKHOLD - COUNTY SURVEYOR

SURVEYED NOV 1926 TO MAY 1928

SURVEYED UNDER INSTRUCTIONS OF THE BOARD OF SUPERVISORS PER ORDER DATED JUNE 27, 1927

L.B. 496-RS-189

FIELD WORK BY T.J. STEVENSON, C.E. BRUNTY

OFFICE WORK BY . . . J. A. LYON

CHECKED BY . . . . . P. D. JONES

FOR ALIGNMENT SEE C.S. B-372, SHEET 2

FOR CROSS-SECTIONS SEE C.S. B-542

CSB-531-2
A1 OF A4

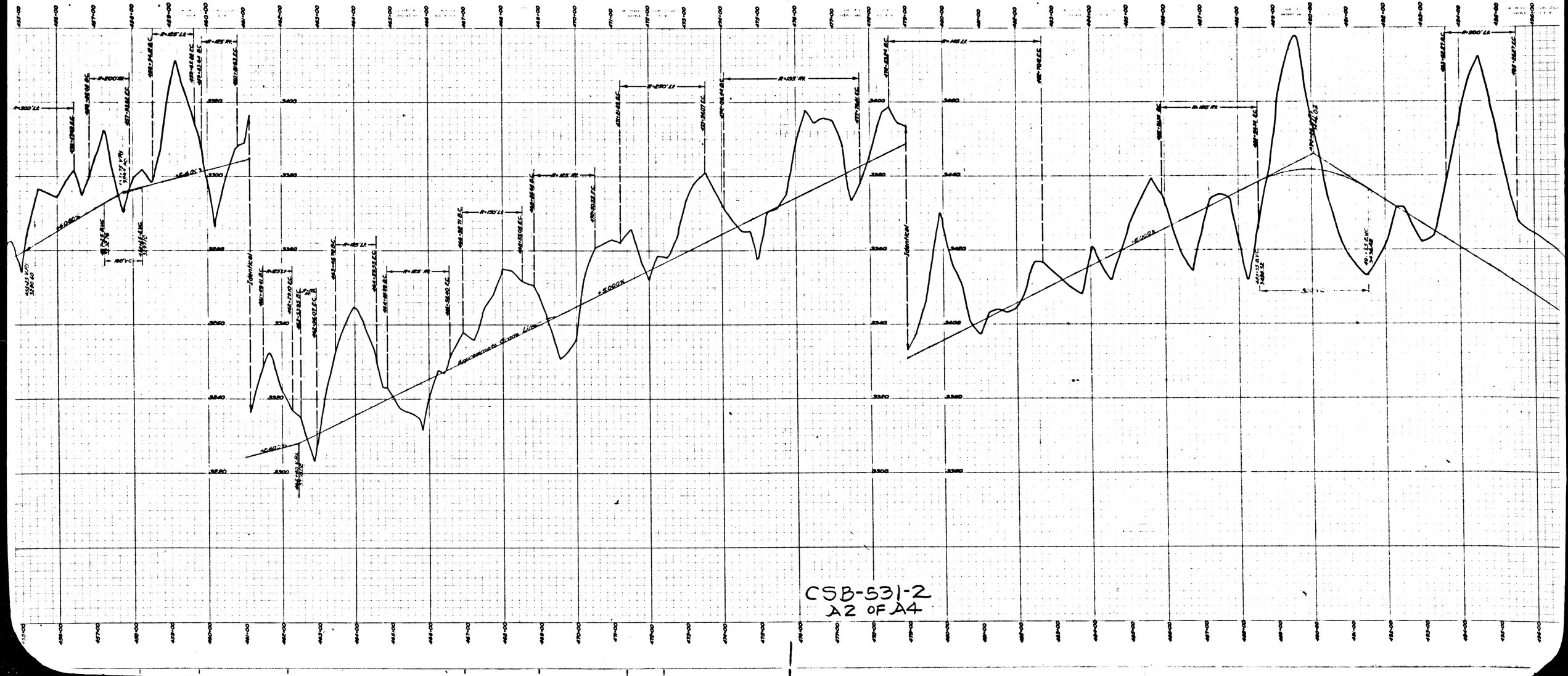

CSB-531-2
A2 OF A4

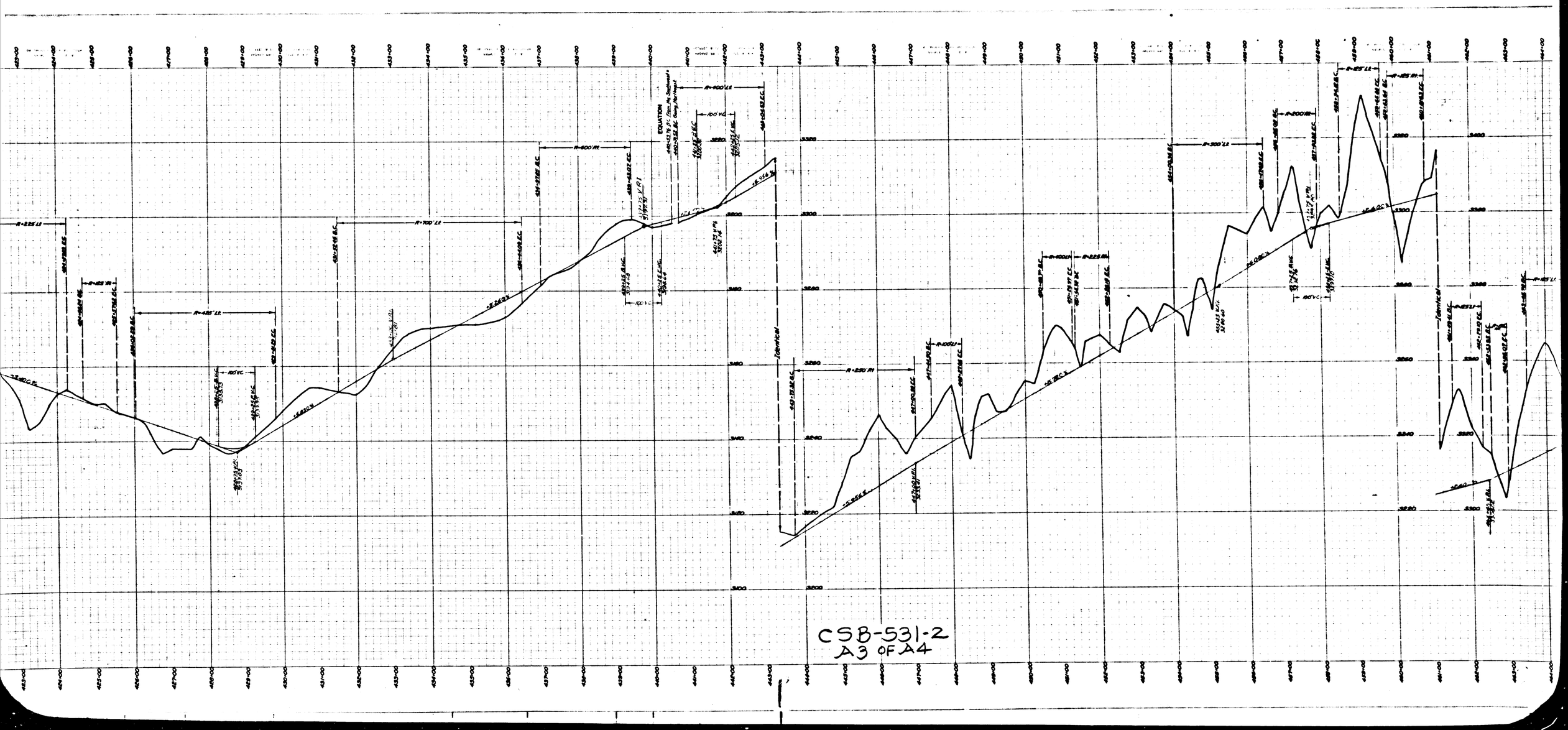
EQUATION
Identical
CSB-531-2
A3 OF A4

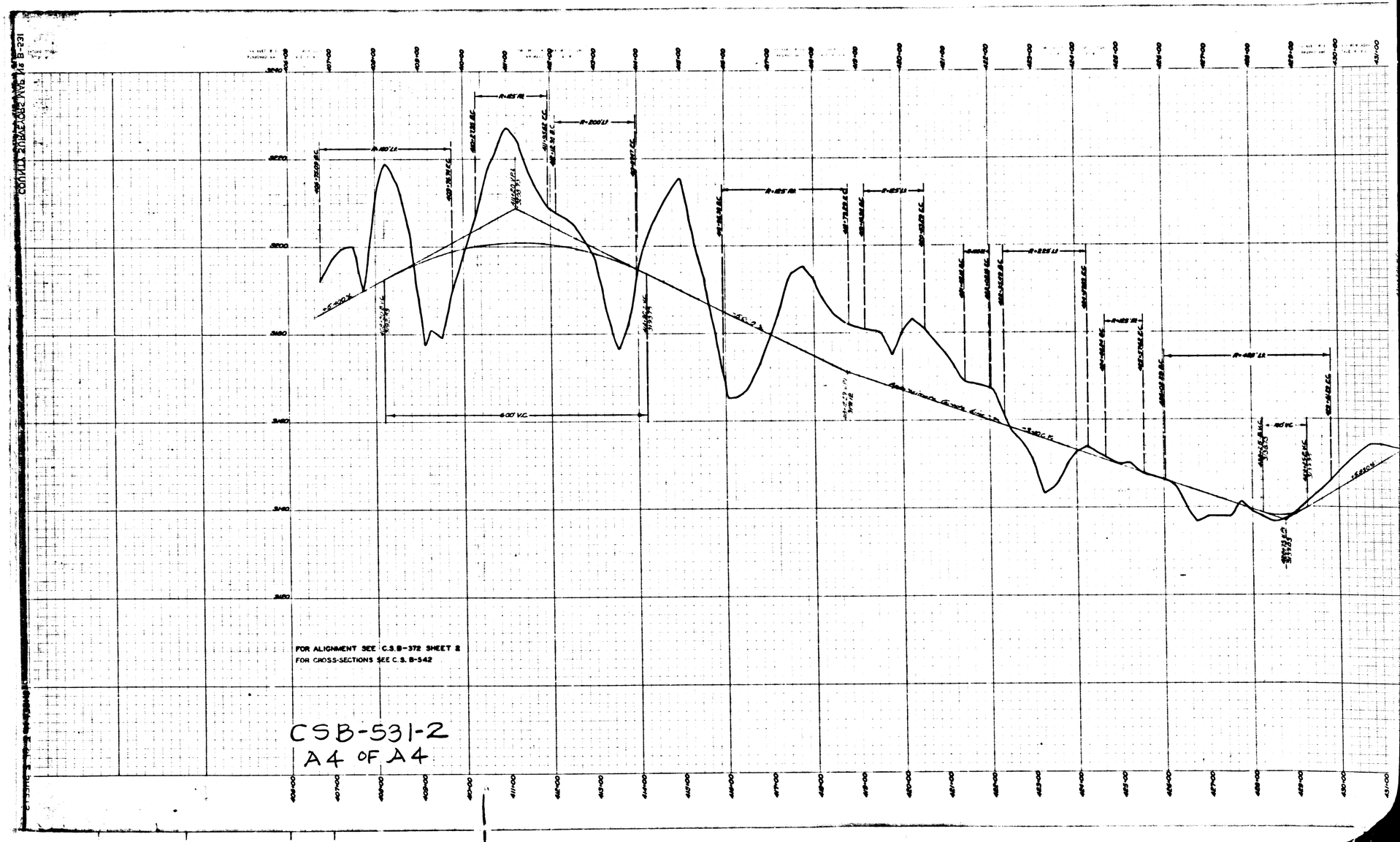

CSB-531-2
A4 OF A4