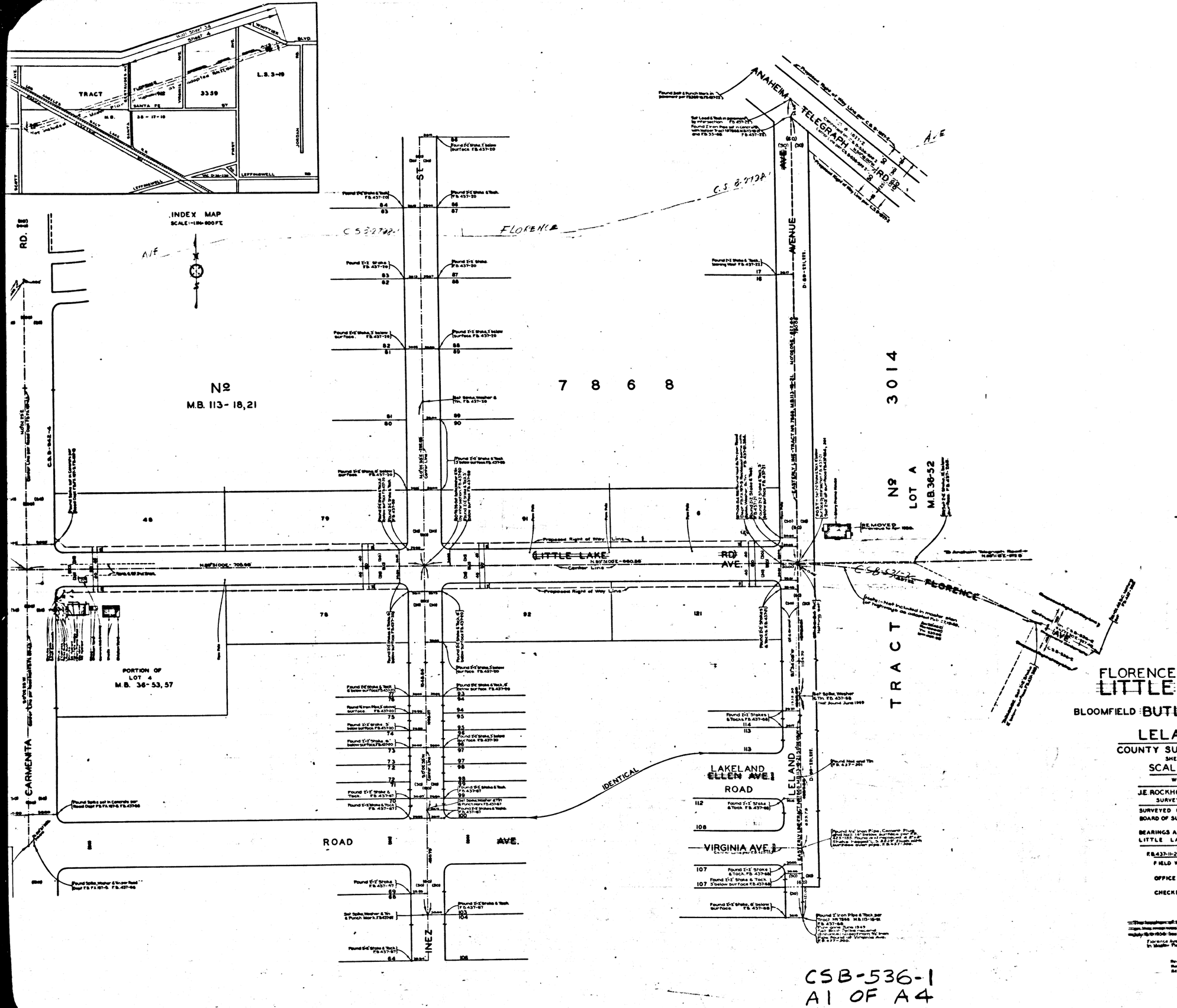

FLORENCE MAP OF AVENUE
LITTLE LAKE ROAD
FROM
BLOOMFIELD BUTLER ROAD AVENUE
TO
LELAND AVENUE

COUNTY SURVEYORS MAP Nº B-536
SHEET Nº 1 OF 8 SHEETS
SCALE - 1 INCH = 50 FT

WORK ORDER Nº 966

J.E. ROCKHOLD COUNTY SURVEYOR
SURVEYED FEB. 1930 TO MAR. 1931.

SURVEYED UNDER INSTRUCTIONS OF THE BOARD OF SUPERVISORS PER ORDER DATED SEPT 16 1929

BEARINGS ARE BASED ON THE BEARING OF LITTLE LAKE ROAD PER C.S. 8222

F.B. 425-92, 118, 127-129
F.B. 437-11-22, 55-68, 103-107, 113-142, 183, 246-265

FIELD WORK BY..... P.W. ATKINS
..... J.D. PRICE
OFFICE WORK BY.. R.W. McALLISTER
..... A.E. SVENSON
CHECKED BY..... A.A. ROESER
Sht. 33
Sht. 34

~~The location of Little Lake Road (Florence Ave.) as shown on this map was obtained from the Regional Plan of Highways July 15-19 1936. See minutes of Regional Planning Commission.~~

Florence Ave. as proposed on this sheet is included in Master Plan of Highways as adopted Feb. 27, 1940.

Revised Aug. 31, 1965 - J.D. Price.
Revised May 1952. Rockhold A.
Revised May, 1958. C.E.D.

CSB-536-1
A1 OF A4

COUNTY SURVEYORS MAP Nº B-536
SHEET Nº 1 OF 8 SHEETS

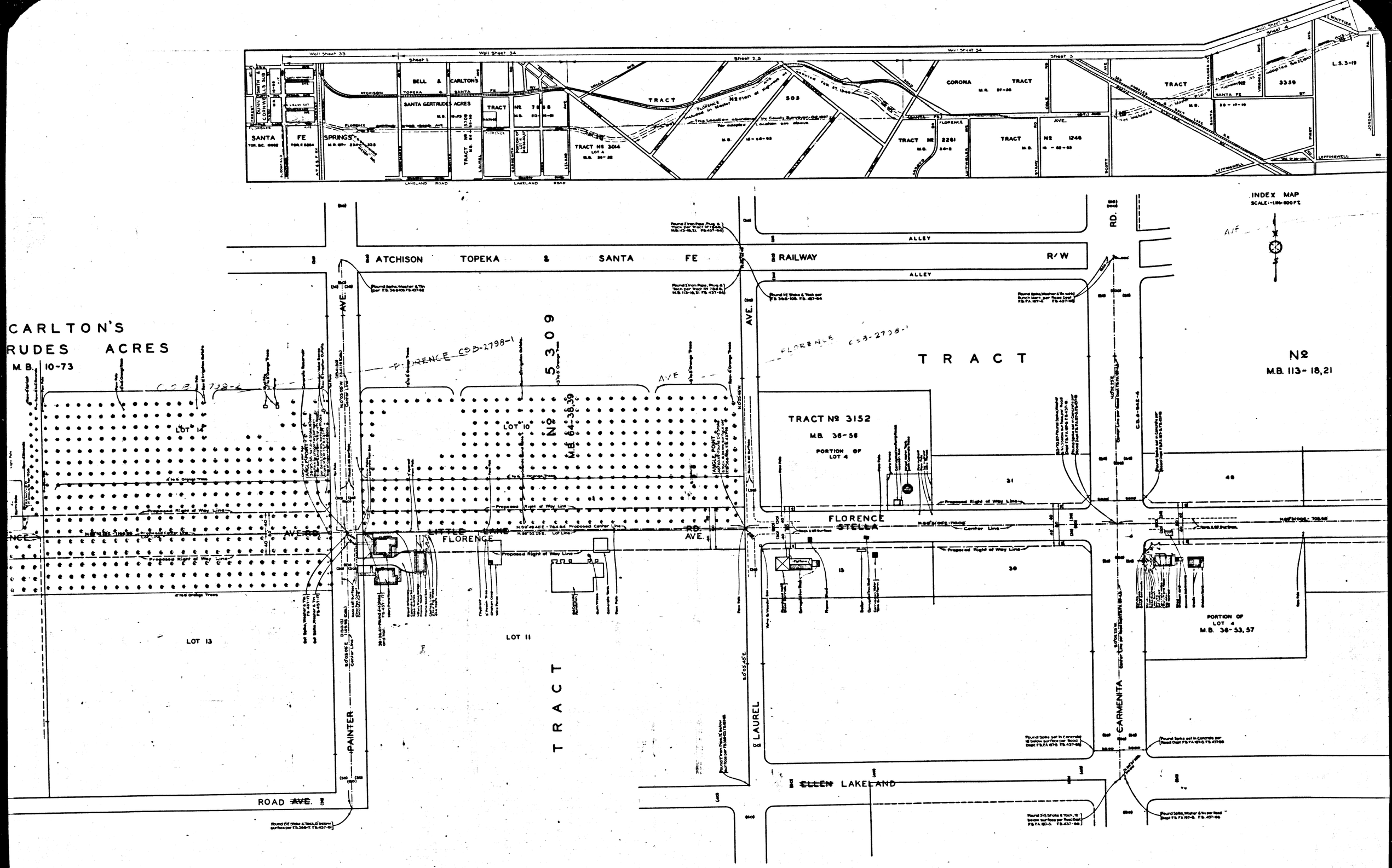

CSB-536-1
A2 OF A4

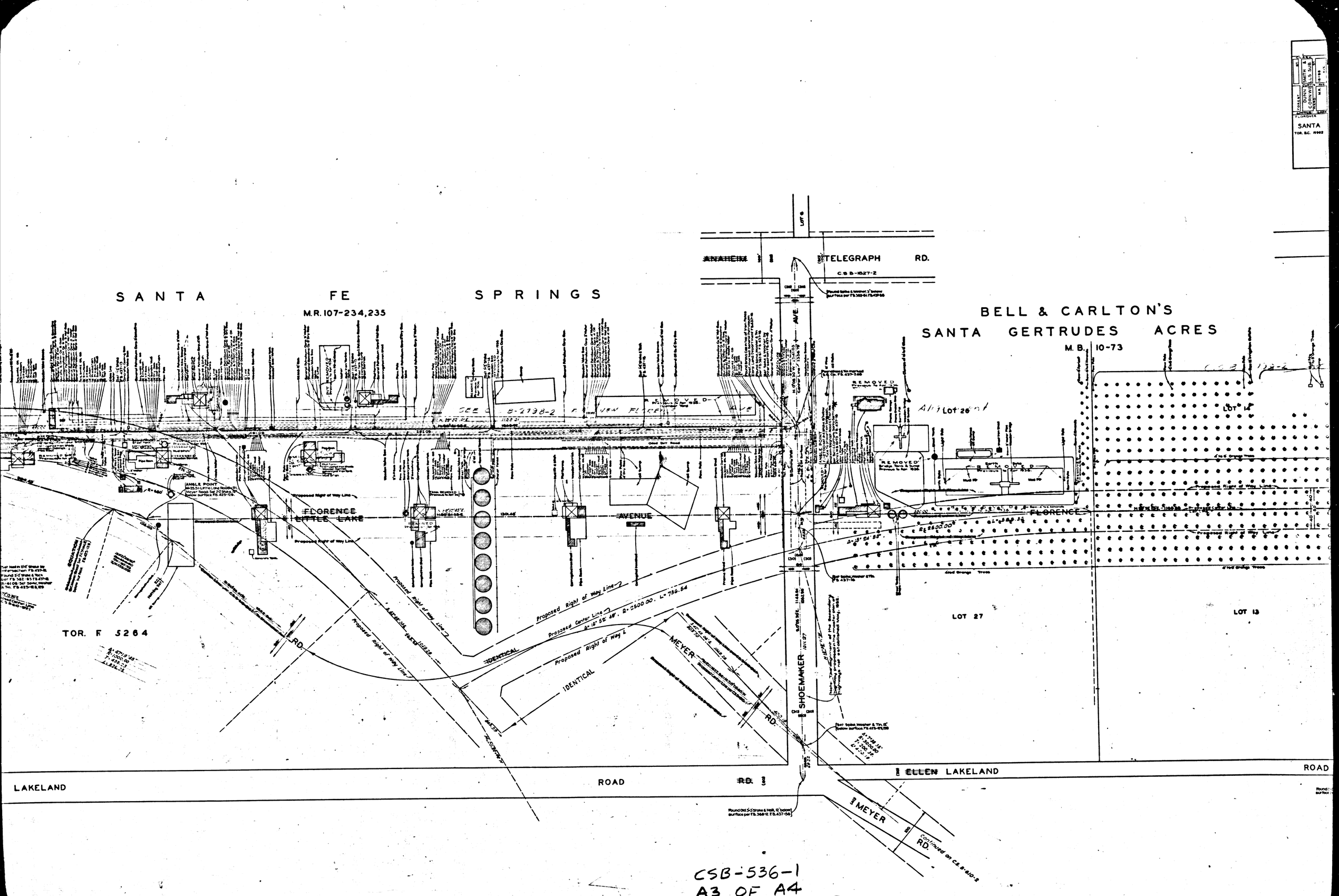

CSB-536-1
A3 OF A4

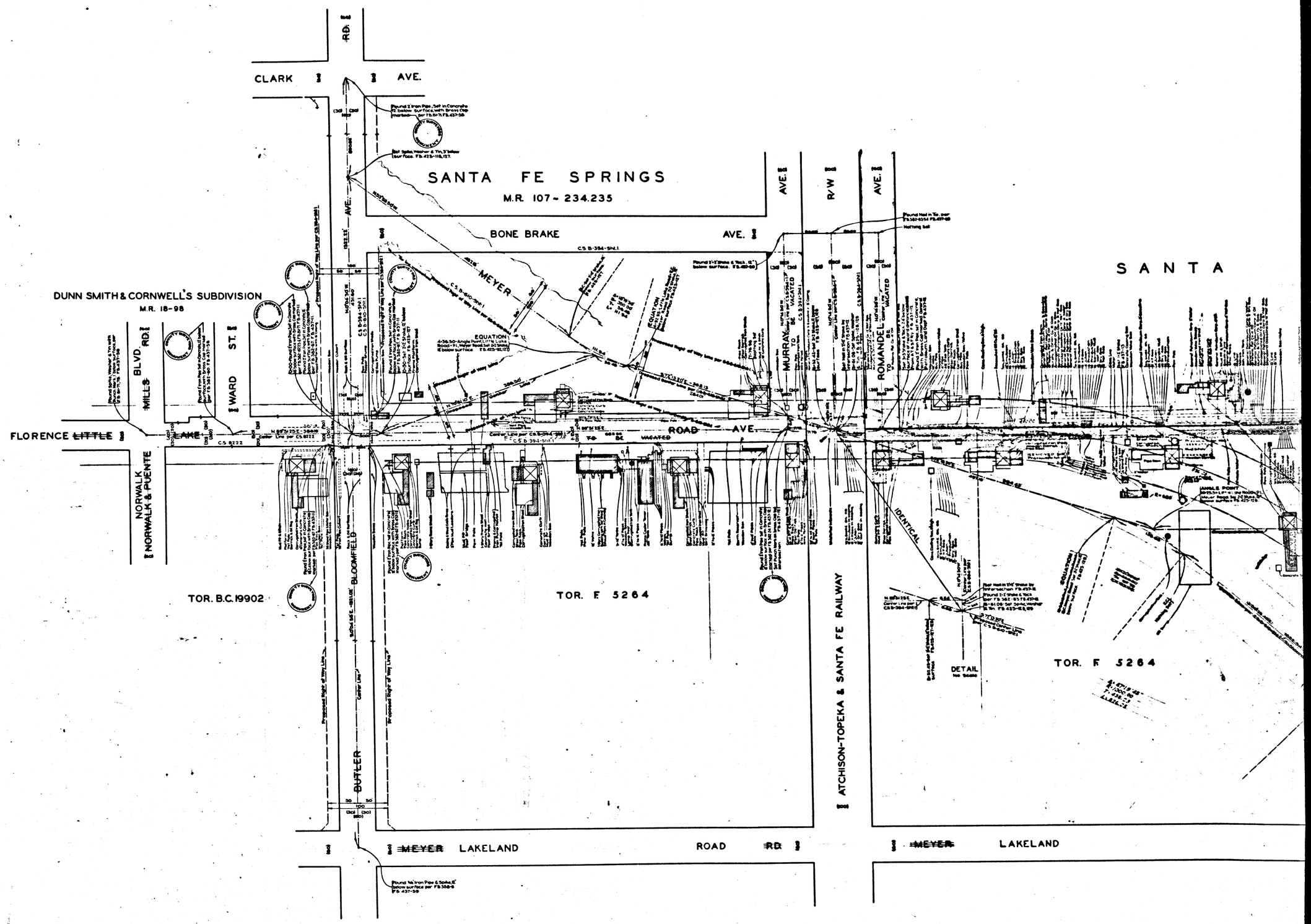

CSB-536-1
A4 OF A4