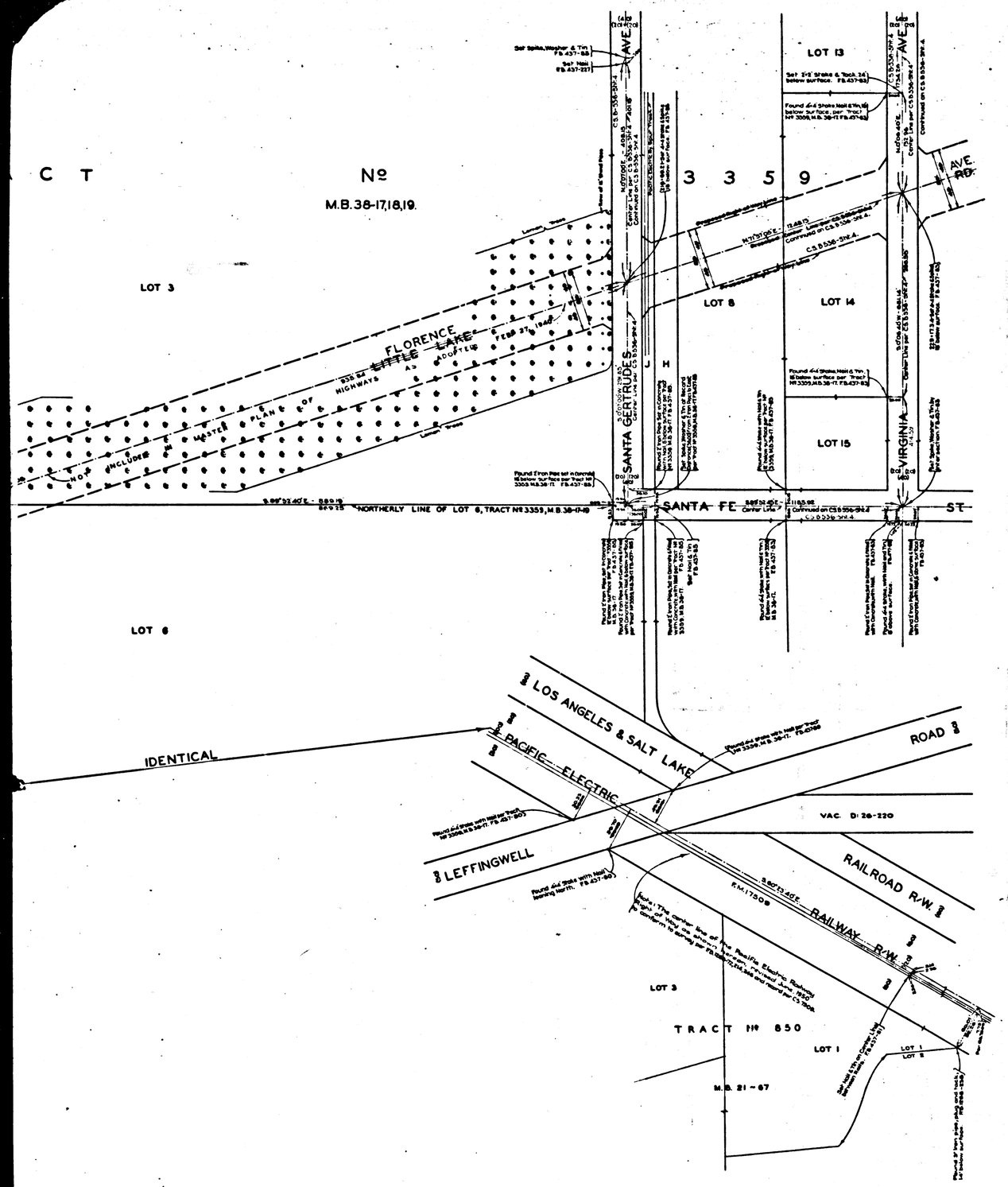

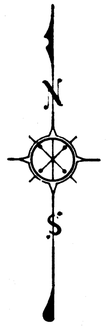

FLORENCE MAP OF AVENUE
~~LITTLE LAKE ROAD~~
FROM
COLIMA ROAD
TO
SANTA GERTRUDES AVE.

COUNTY SURVEYORS MAP Nº B-536
SHEET Nº 3 OF 5 SHEETS
SCALE - 1 INCH = 50 FT.

WORK ORDER Nº 966

J.E. ROCKHOLD COUNTY SURVEYOR
SURVEYED FEB. 1930 TO MAR. 1931.

SURVEYED UNDER INSTRUCTIONS OF THE BOARD OF SUPERVISORS PER ORDER DATED SEPT. 18 1929
BEARINGS ARE BASED ON THE BEARING OF LITTLE LAKE ROAD PER C.S. 8222

F.B. 437-29-36, 48, 49, 69-73, 79-85, 91-92, 164-213, 216-227

FIELD WORK BY..... R.W. ATKINS.
..... J.D. PRICE.
OFFICE WORK BY . R.W. McALLISTER.
.... A.E. SVENSON.
CHECKED BY..... A.A. ROESER.
Sht 34

The location of ~~[illegible]~~ Florence Ave. as shown on this ~~[illegible]~~ the Regional Plan of Highways, July 15-17-1936. See minutes of Regional Planning Commission.

Florence Ave. as proposed on this sheet is not included in Master Plan of Highways as adopted February 27, 1940.

Revised Sept. 13, 1941. J. D. Price.
Revised June, 1950. R.W. McA.

CSB-536-3
A1 OF A5

COUNTY SURVEYORS MAP Nº B-536
SHEET Nº 3 OF 5 SHEETS

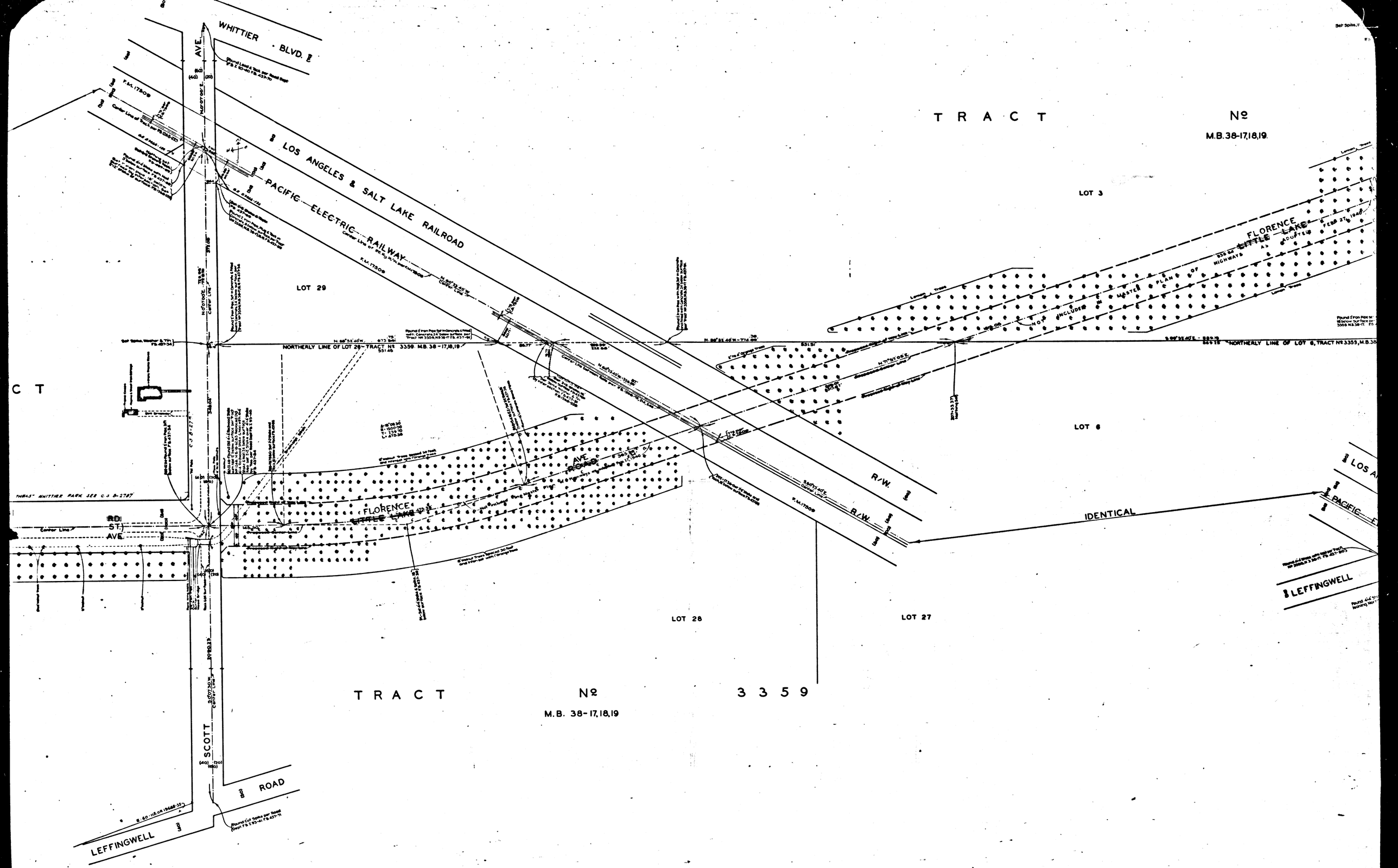

CSB-536-3
A2 OF A5

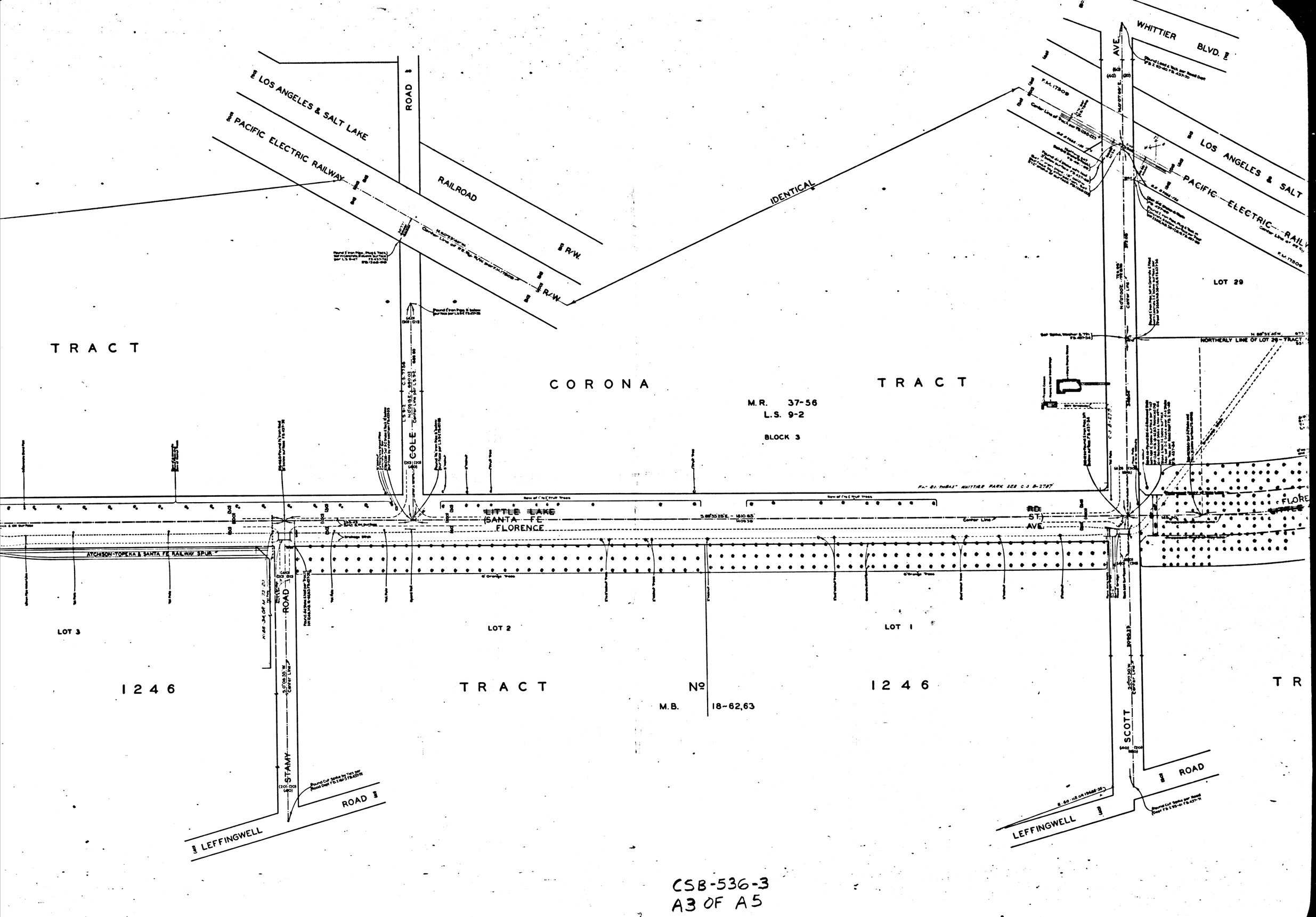

CSB-536-3
A3 OF A5

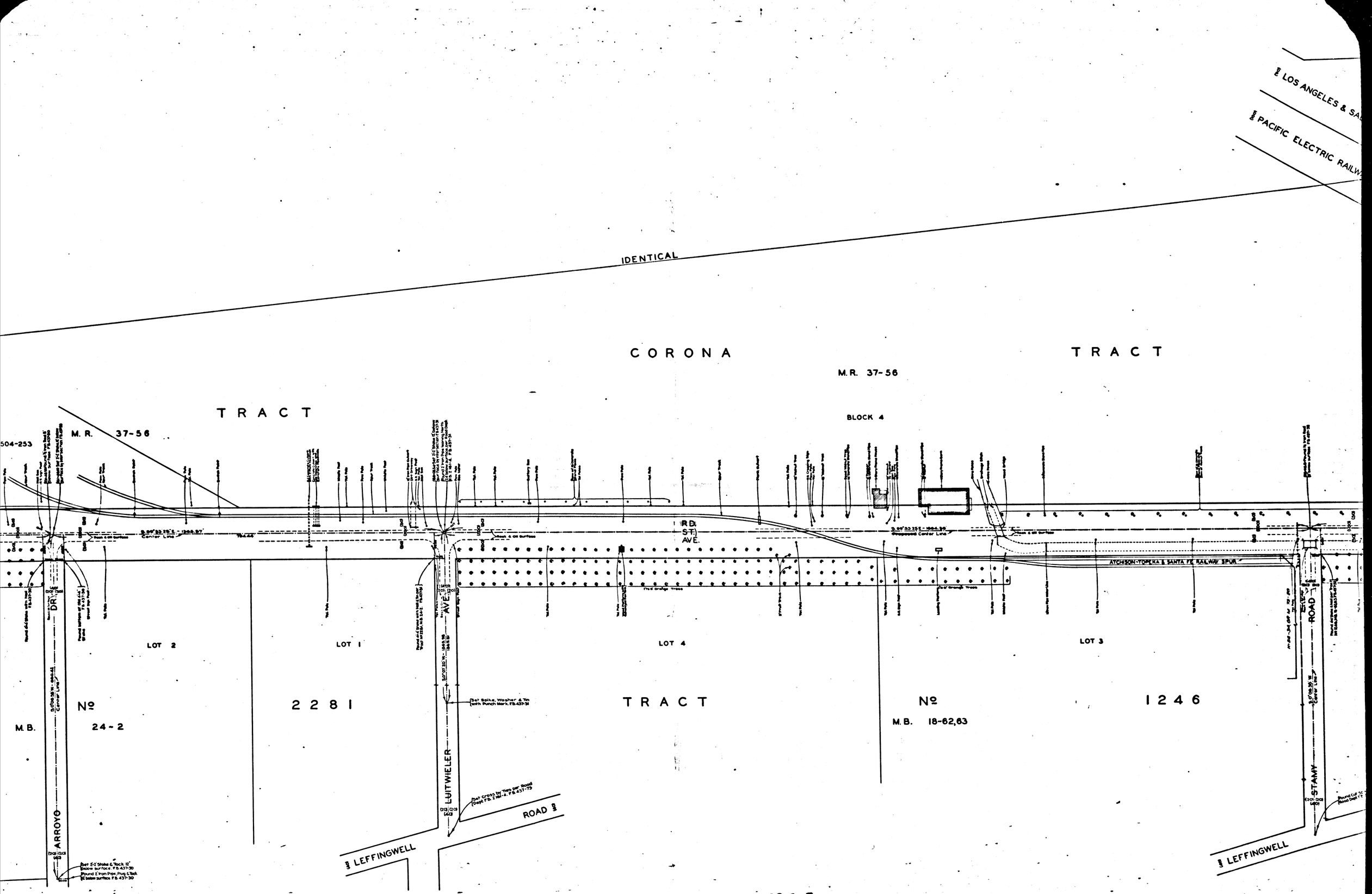

CSB-536-3
A4 OF A5

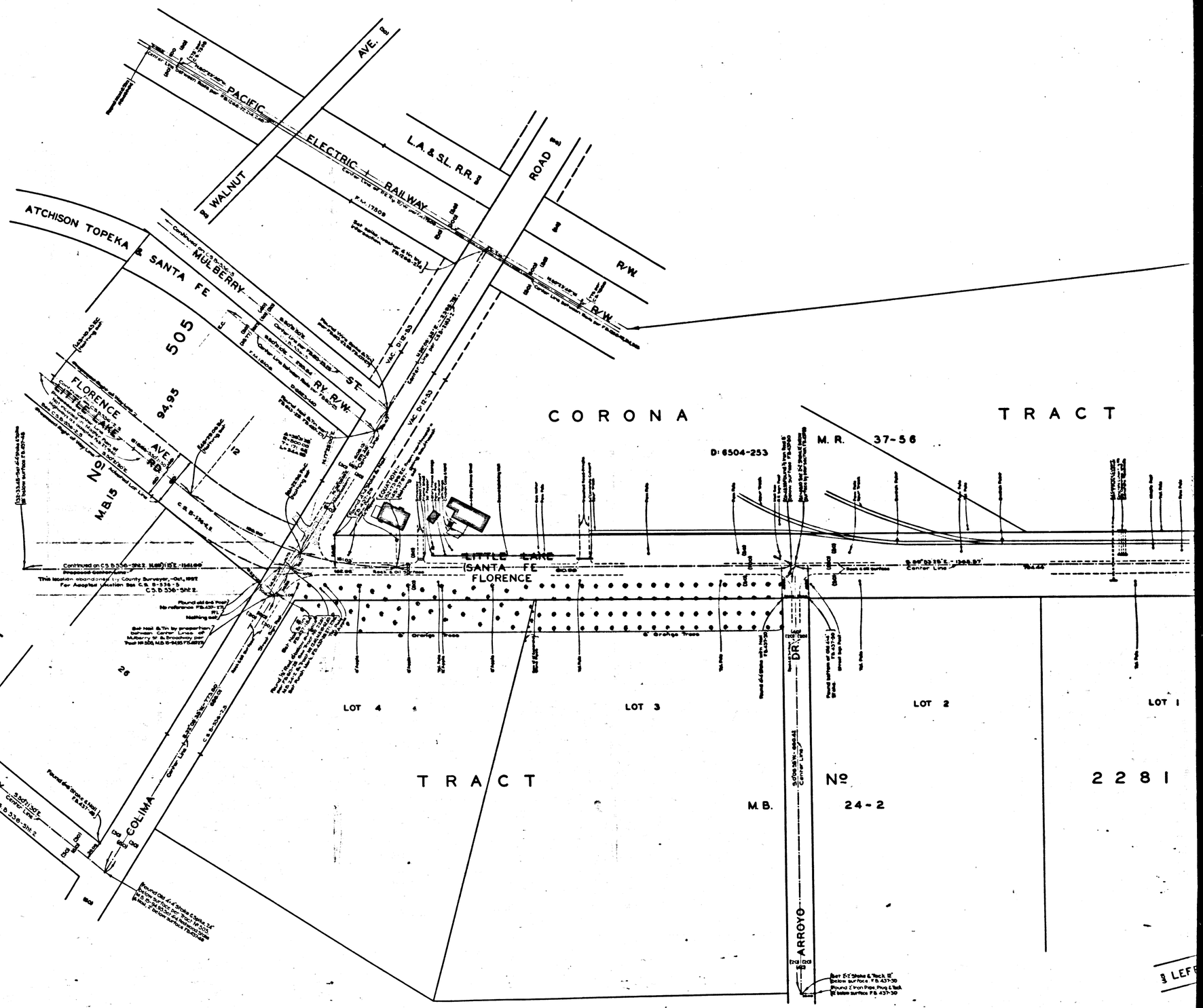

CSB-536-3
A5- OF A5