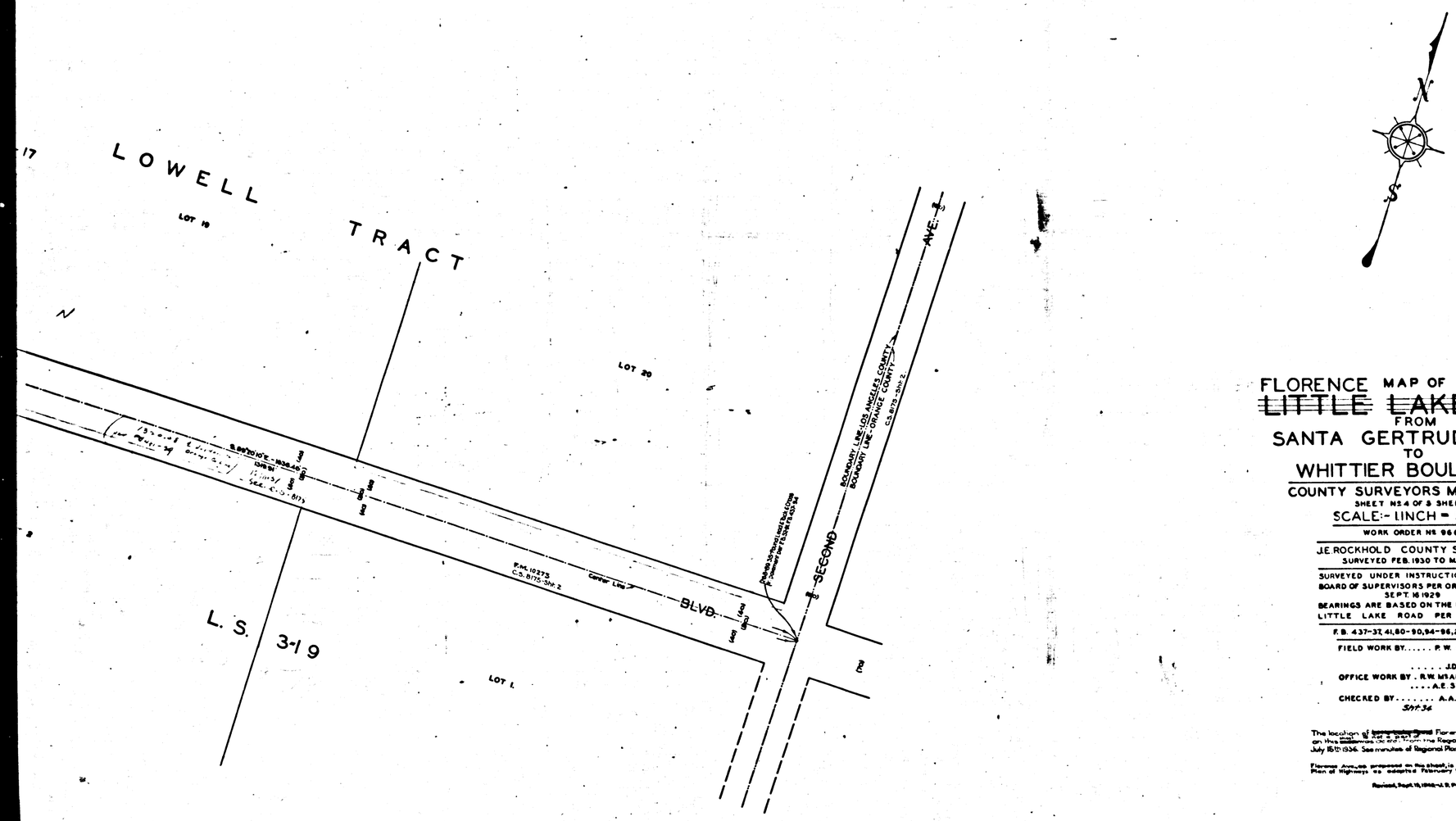

FLORENCE MAP OF AVENUE
~~LITTLE LAKE ROAD~~
FROM
SANTA GERTRUDES AVE.
TO
WHITTIER BOULEVARD

COUNTY SURVEYORS MAP No B-536

SHEET No 4 OF 5 SHEETS

SCALE:- 1 INCH = 50 FT.

WORK ORDER No 966

J.E. ROCKHOLD COUNTY SURVEYOR
SURVEYED FEB. 1930 TO MAR. 1931.

SURVEYED UNDER INSTRUCTIONS OF THE BOARD OF SUPERVISORS PER ORDER DATED SEPT. 16 1929

BEARINGS ARE BASED ON THE BEARING OF LITTLE LAKE ROAD PER C.S. 8222

F.B. 437-37, 41, 80-90, 94-96, 225-244.

FIELD WORK BY..... P. W. ATKINS.
..... J.D. PRICE.
OFFICE WORK BY . R.W. McALLISTER.
.... A.E. SVENSON.
CHECKED BY..... A.A. ROESER.
Sht. 34

The location of ~~[illegible]~~ Florence Ave. as shown on this ~~[illegible]~~ sheet is not a part of the Regional Plan of Highways, July 15th 1936. See minutes of Regional Planning Commission.

Florence Ave., as proposed on this sheet, is not included in Master Plan of Highways as adopted February 27, 1940.

Revised, Sept. 19, 1940.—J. D. Price.

CSB-536-4
A1 OF A4

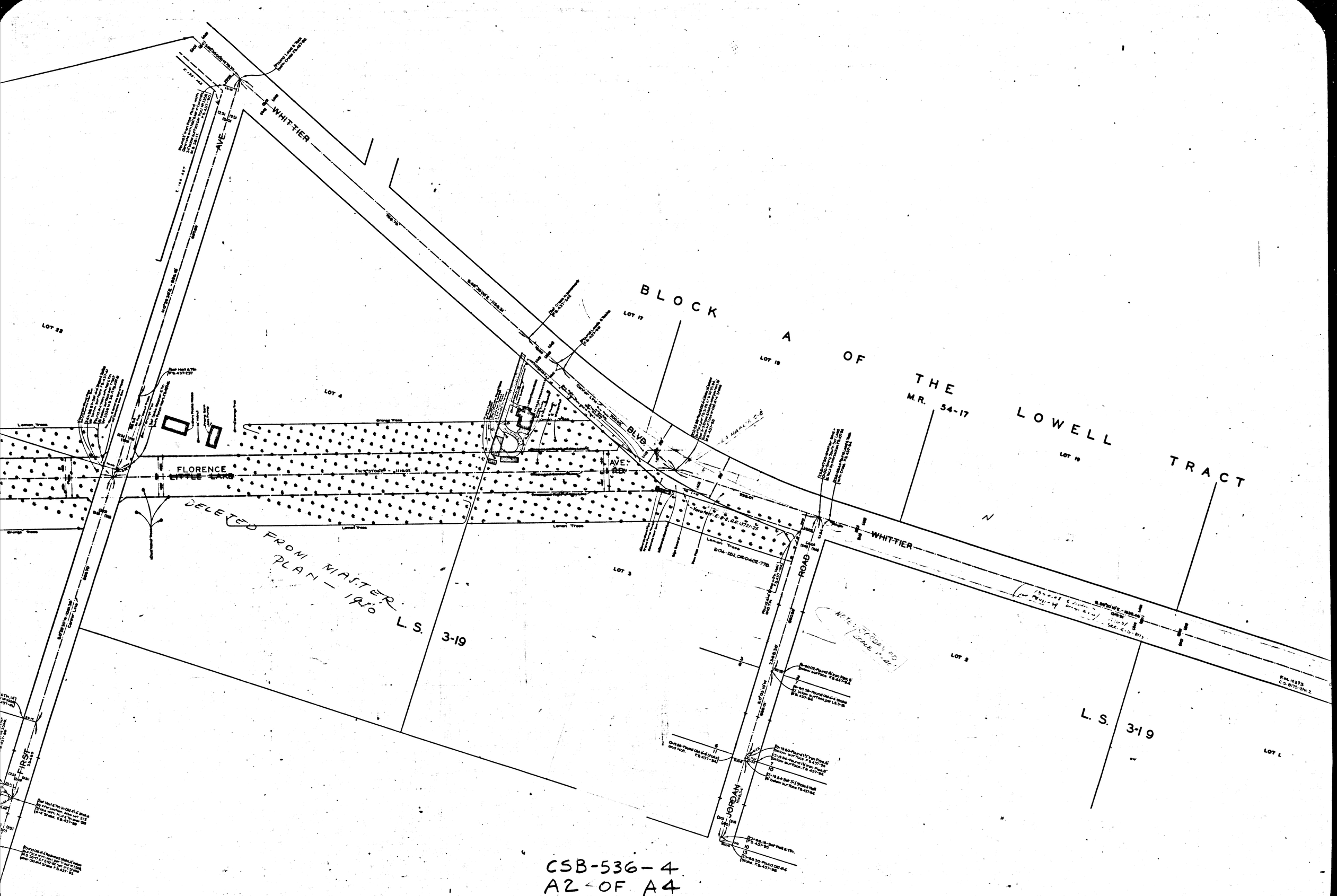

CSB-536-4
A2 OF A4

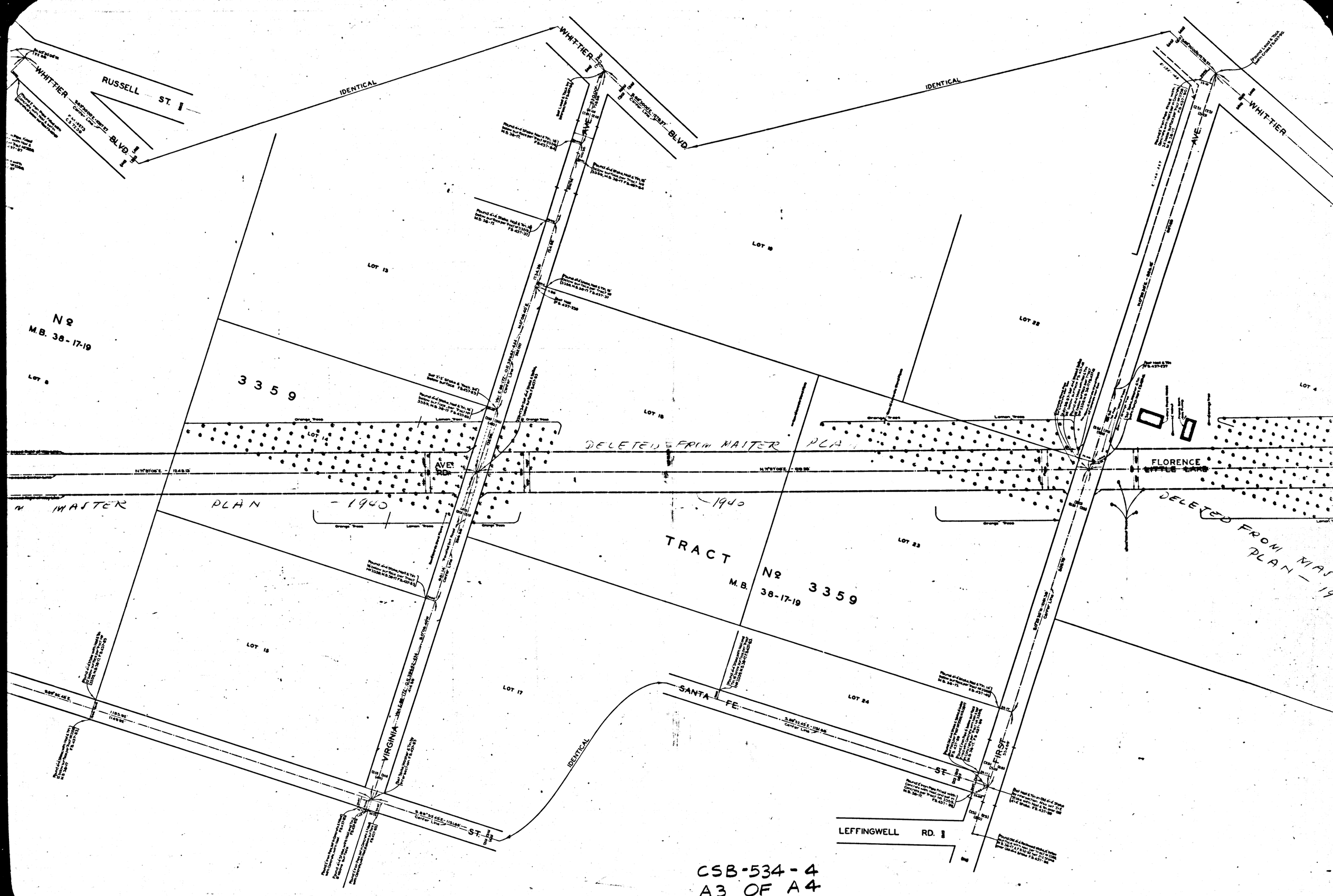

CSB-534-4
A3 OF A4

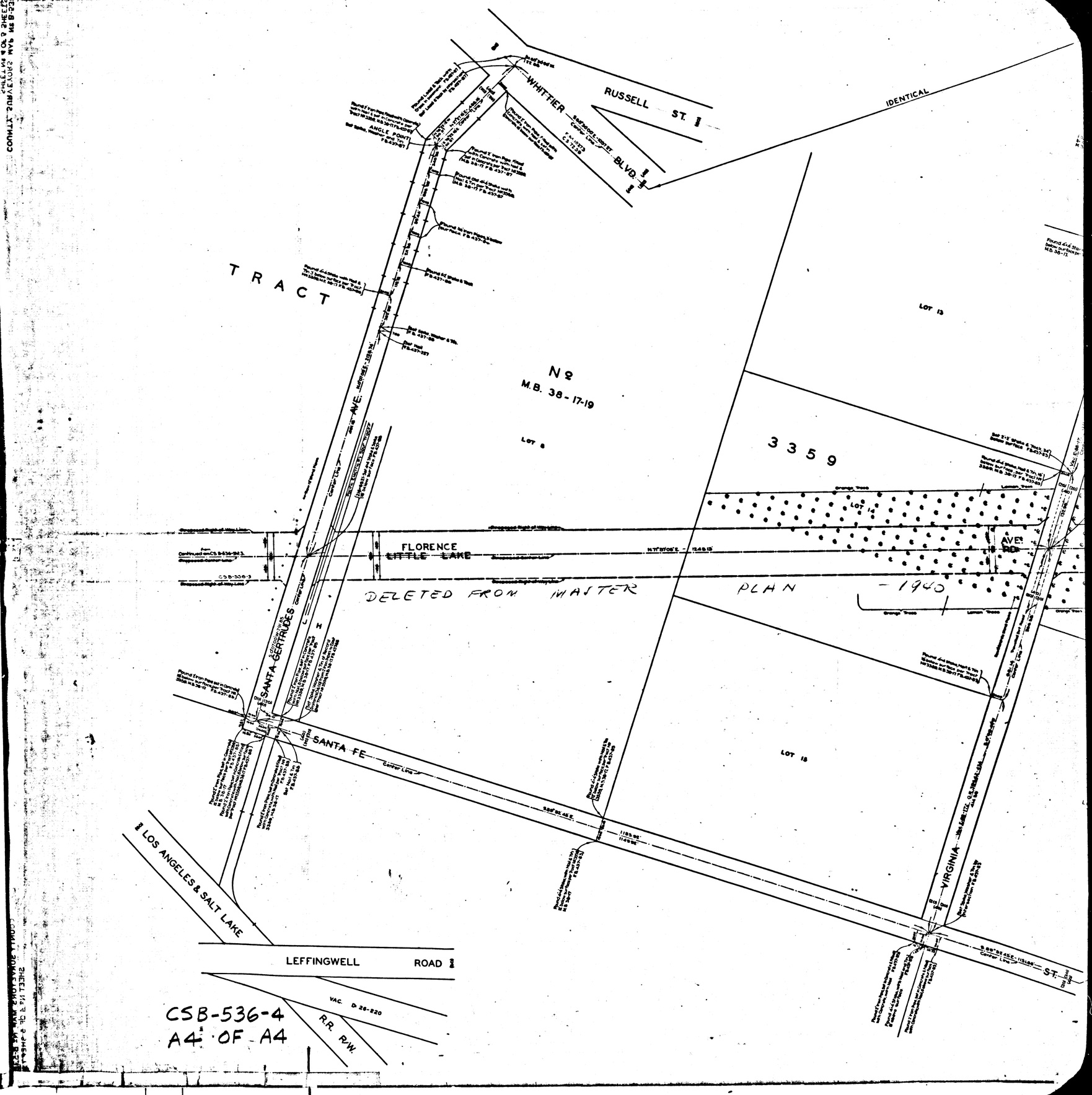
WHITTIER BLVD.
RUSSELL ST.
IDENTICAL
TRACT
N2
M.B. 38-17-19
LOT 8
LOT 13
3359
LOT 14
FLORENCE AVE.
LITTLE LAKE
DELETED FROM MASTER PLAN - 1940
SANTA GERTRUDES
SANTA FE
LOT 15
VIRGINIA
LOS ANGELES & SALT LAKE
LEFFINGWELL ROAD
VAC. D 28-220
R.R. R/W.
CSB-536-4
A4 OF A4