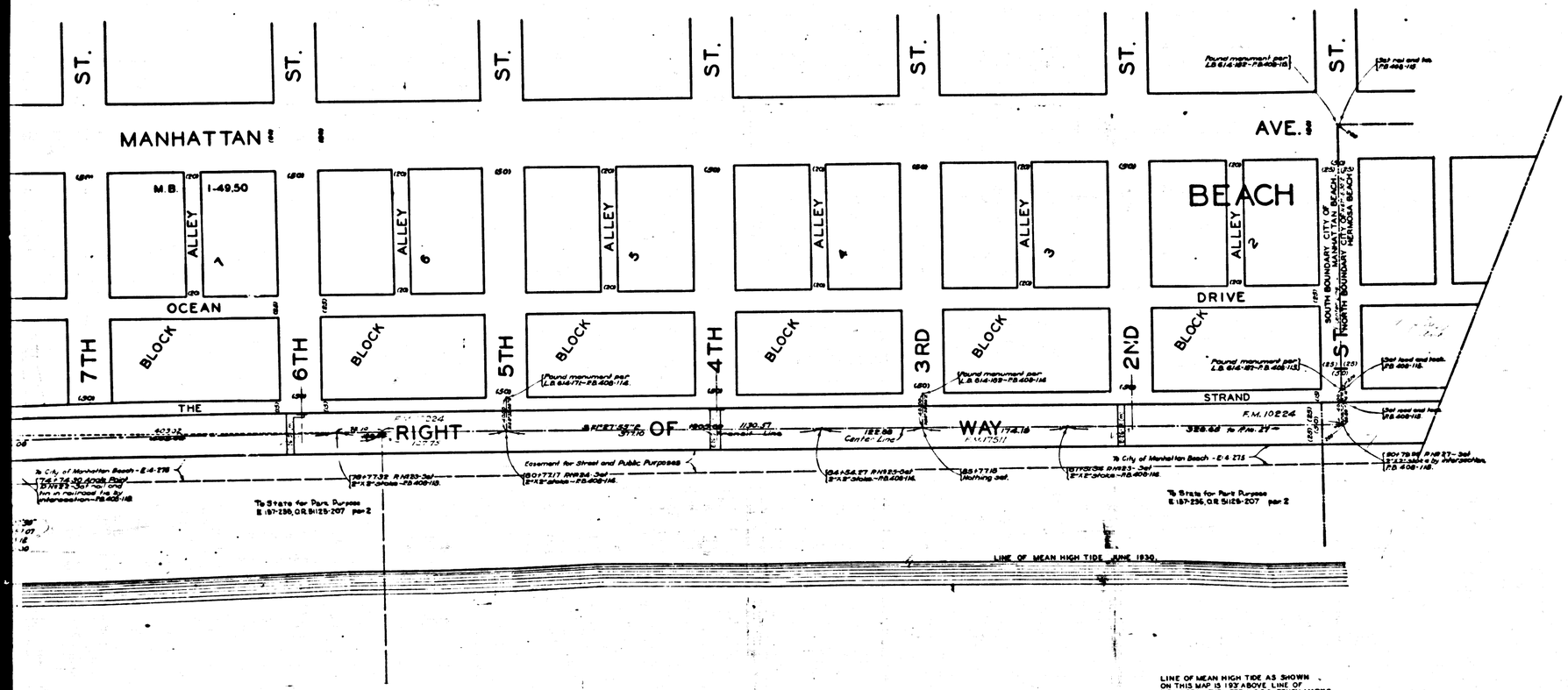

LINE OF MEAN HIGH TIDE AS SHOWN ON THIS MAP IS 1.93' ABOVE LINE OF MEAN SEA LEVEL PER U.S.G.S. BENCH MARKS.

O C E A N

MARGINAL MAP SHOWING

PARKING LOT SITES

JOB NUMBER 075490

SCALE:- 1" = 50'

F.B. 3236-5-22

DATA ADDED MAY, 1965 BY J. J. EDWARDS

NOTE: FOR TOPOGRAPHY PRIOR TO CONSTRUCTION SEE SURVEY DIVISION FILE MAP NO. P.T. 267

MAP OF

MANHATTAN BEACH PARK

FROM

NORTH BOUNDARY CITY OF MANHATTAN BEACH

TO

SOUTH BOUNDARY CITY OF MANHATTAN BEACH

COUNTY SURVEYORS MAP Nº B-537

SHEET Nº 1 OF 2 SHEETS

SCALE - 1 INCH 50 FT.

WORK ORDER Nº 951

J.E. ROCKHOLD - COUNTY SURVEYOR

SURVEYED JUNE JULY 1930.

SURVEYED UNDER INSTRUCTIONS OF THE BOARD OF SUPERVISORS PER ORDER DATED JUNE 17 1929.

BEARINGS ARE BASED ON THE BEARING OF THE CENTERLINE OF ROSECRANS AVE. AS PER C.S.B 433 SHEET 1.

F.B. 408-97-123.

FIELD WORK BY L.D. MOORE

OFFICE WORK BY F.A. WOOD, D.A. WHITE

CHECKED BY H.U.M. HIGGINS

FOR TOPOGRAPHIC MAP SEE C.S B-537 SHEET-2

Snf. 25

Parking Lot Map of Manhattan Beach Blvd added May, 1965 by J.J. Edwards

CSB-537-1

A1 OF A5

COUNTY SURVEYORS MAP NO. B-537

SHEET NO. 1 OF 2 SHEETS

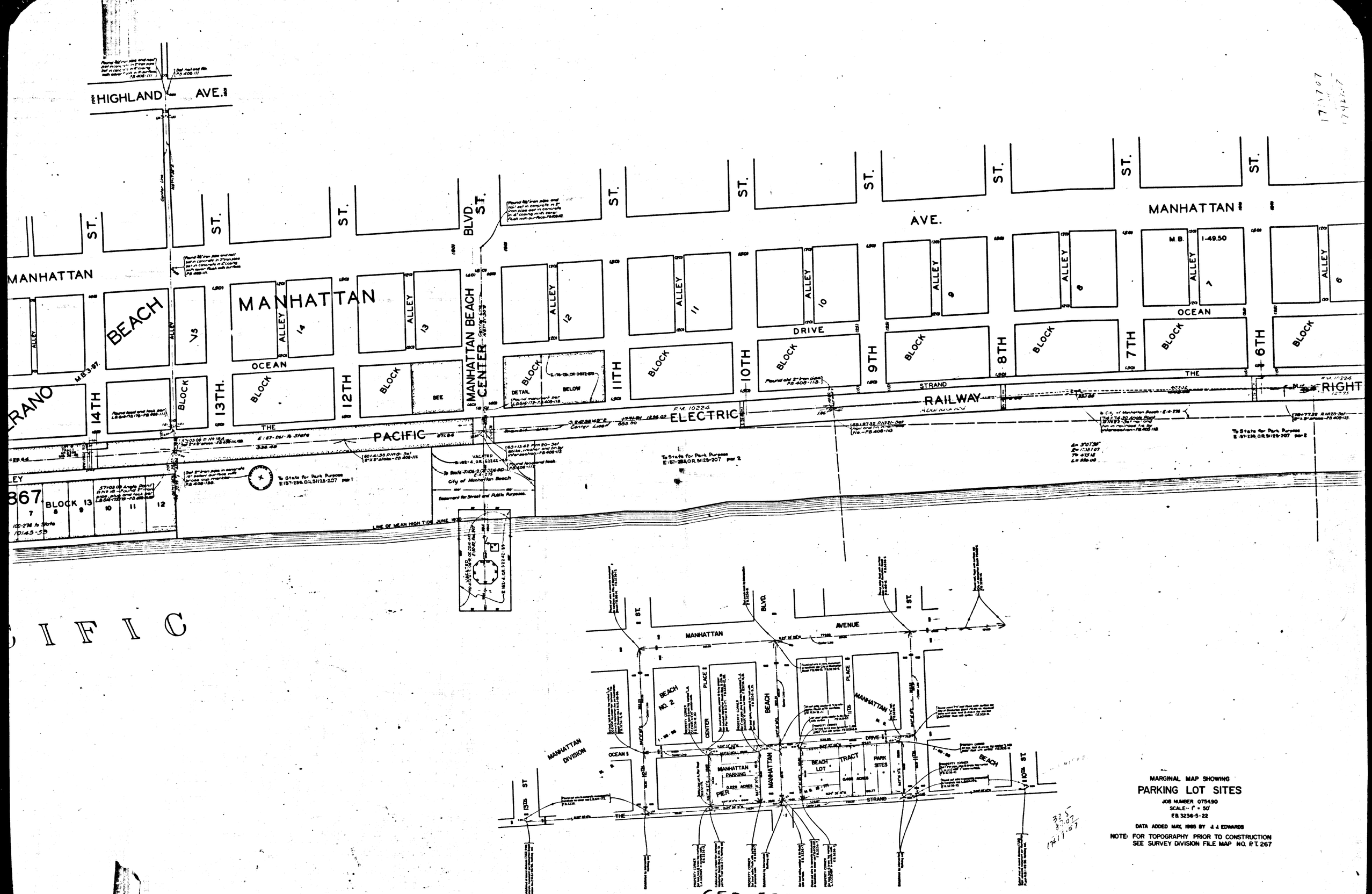

MARGINAL MAP SHOWING

PARKING LOT SITES

JOB NUMBER 075490

SCALE - 1" = 50'

F.B. 3256-5-22

DATA ADDED MAY, 1965 BY J. J. EDWARDS

NOTE: FOR TOPOGRAPHY PRIOR TO CONSTRUCTION SEE SURVEY DIVISION FILE MAP NO. P.T. 267

CSB-537-1

A2 OF A5

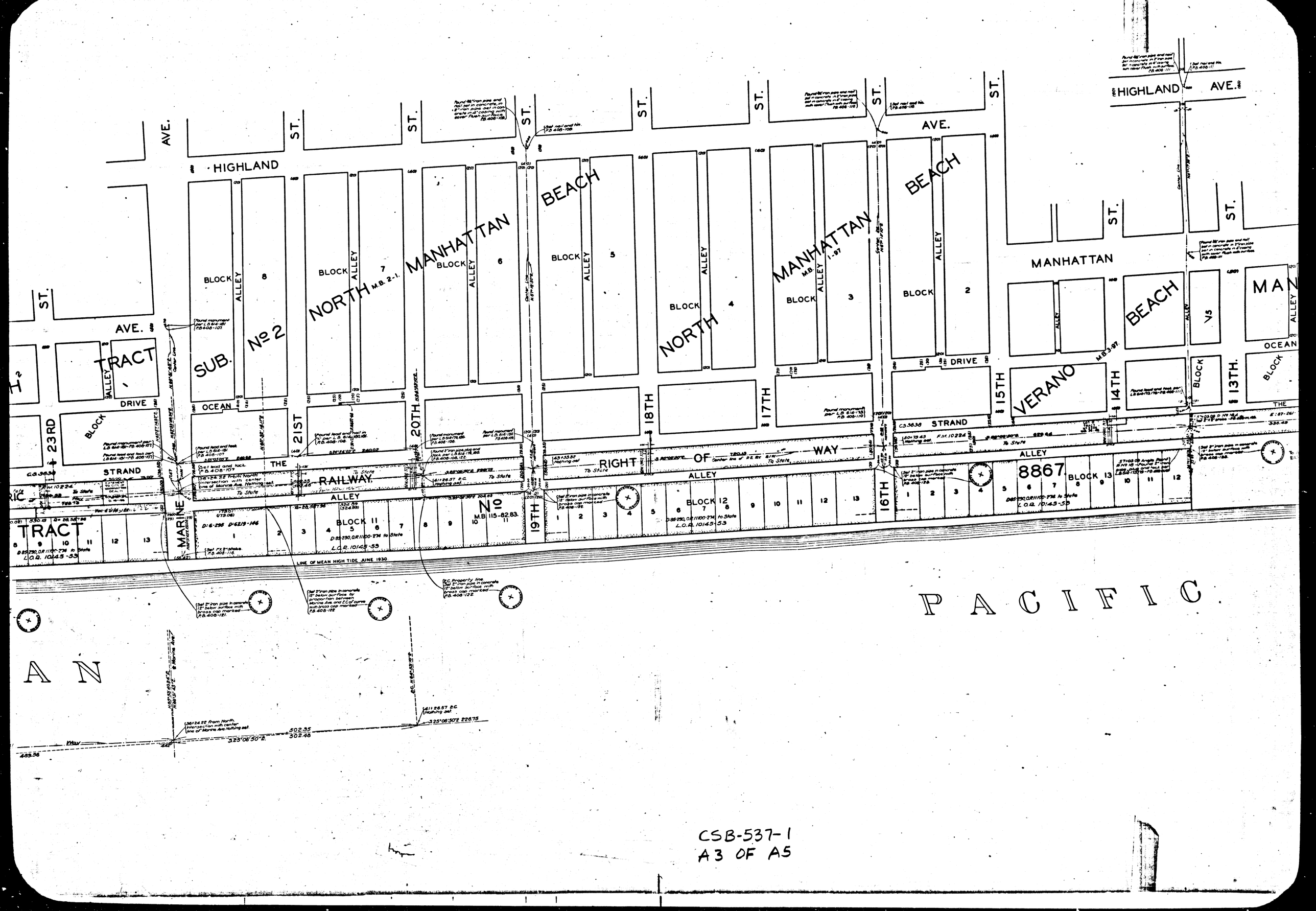

CSB-537-1
A3 OF A5

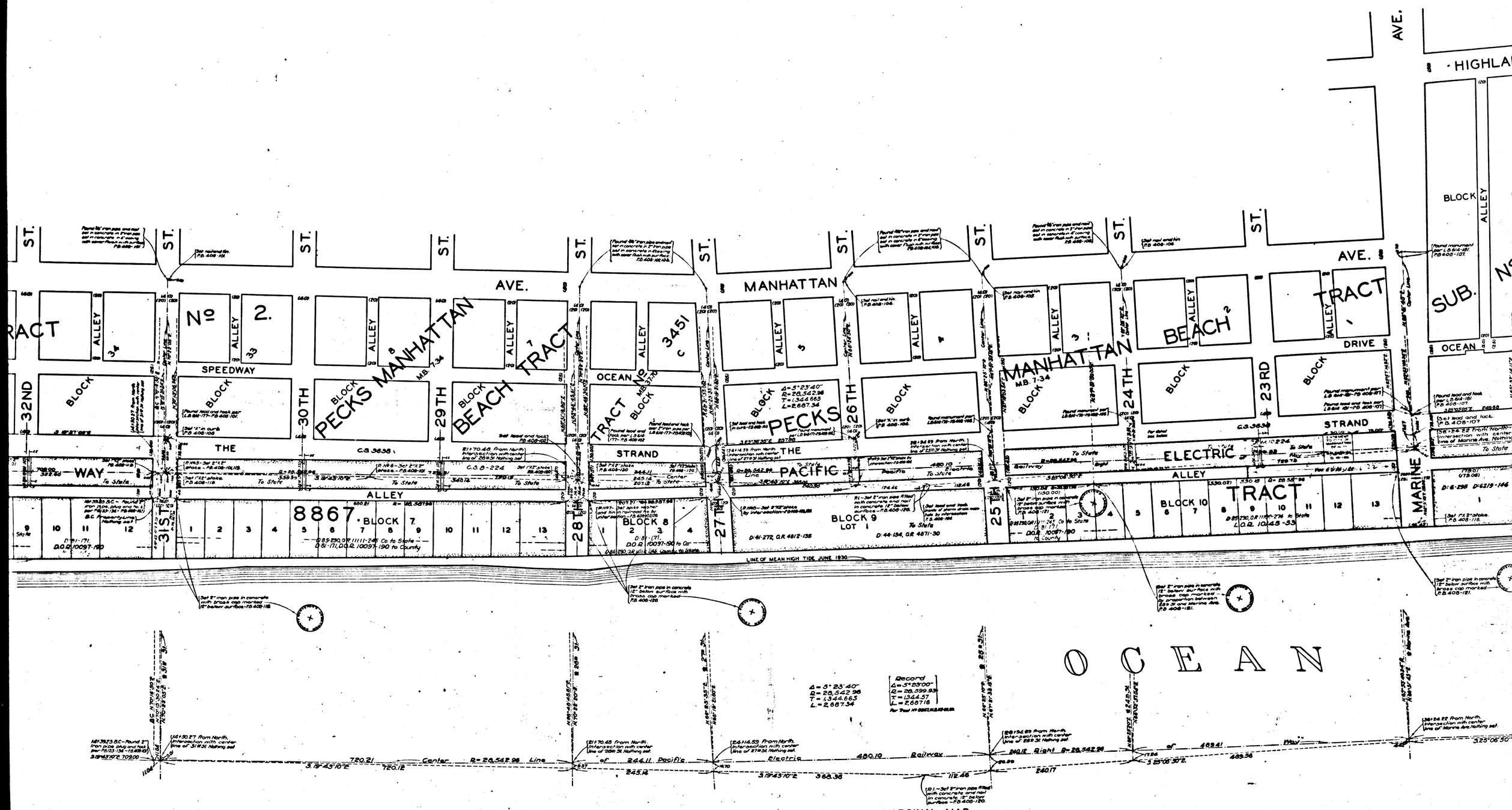

MARGINAL MAP

SHOWING DETAIL OF STREET CENTER LINE INTERSECTIONS WITH PACIFIC ELECTRIC RAILWAY RIGHT OF WAY.

SCALE 1 INCH - 50 FT.

CSB-537-1
A4 OF A5

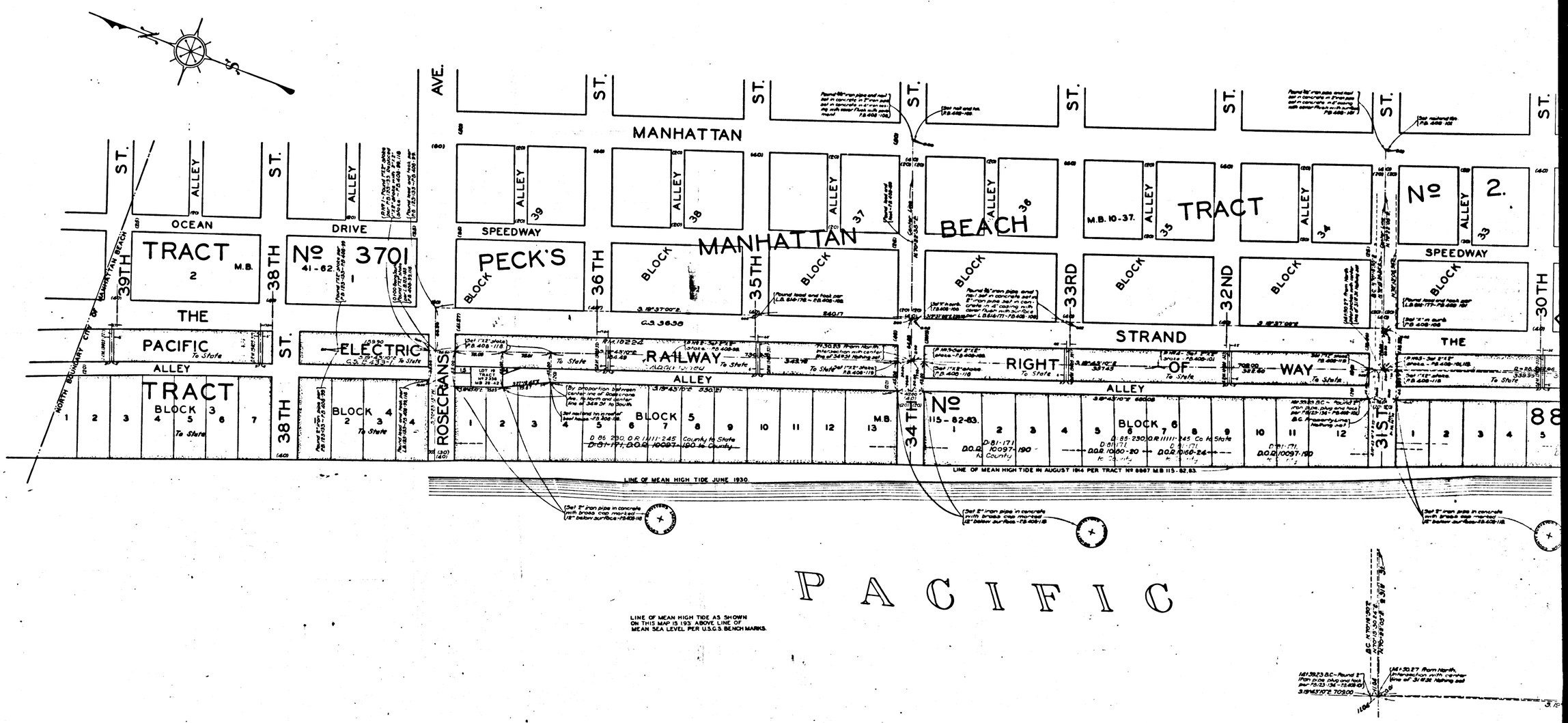

LINE OF MEAN HIGH TIDE AS SHOWN ON THIS MAP IS 1.93' ABOVE LINE OF MEAN SEA LEVEL PER U.S.G.S. BENCH MARKS.

CSB-537-1
A5 OF A5