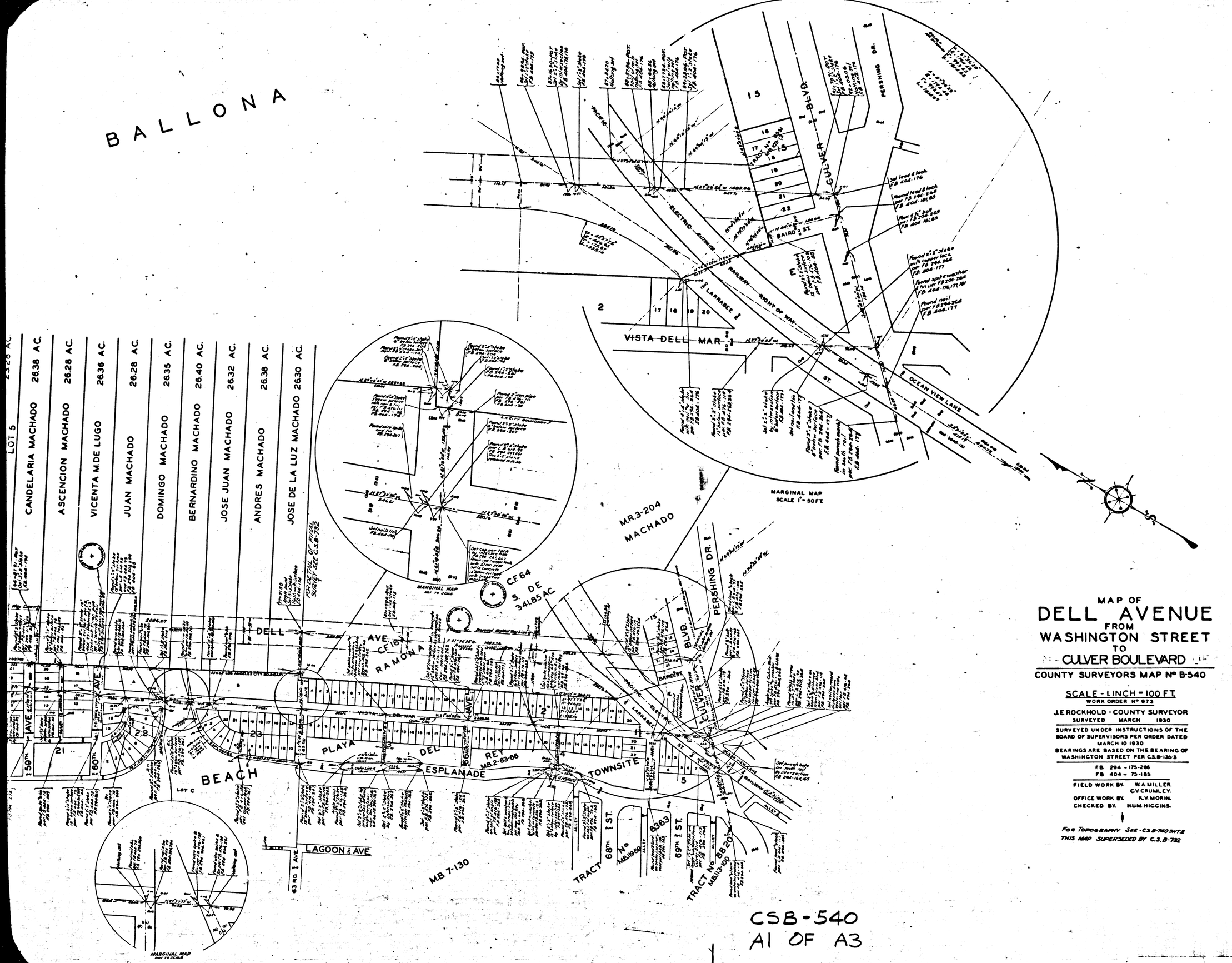
BALLONA
LOT 5
CANDELARIA MACHADO 26.38 AC.
ASCENCION MACHADO 26.28 AC.
VICENTA M.DE LUGO 26.36 AC.
JUAN MACHADO 26.28 AC.
DOMINGO MACHADO 26.35 AC.
BERNARDINO MACHADO 26.40 AC.
JOSE JUAN MACHADO 26.32 AC.
ANDRES MACHADO 26.38 AC.
JOSE DE LA LUZ MACHADO 26.30 AC.
FOR DETAIL OF FINAL SURVEY SEE C.S.B-732
MARGINAL MAP NOT TO SCALE
M.R.3-204 MACHADO
C.F.64 S. DE 341.85 AC.
DELL AVE
C.F.16 RAMONA
PLAYA DEL REY
ESPLANADE TOWNSITE
BEACH
LAGOON AVE
M.B. 7-130
TRACT No 6363
TRACT No 8820
CULVER BLVD.
PERSHING DR.
VISTA DELL MAR
OCEAN VIEW LANE
LARRABEE
BAIRD ST.
ELECTRIC RAILWAY RIGHT OF WAY
MARGINAL MAP SCALE 1"=50FT
MAP OF
DELL AVENUE
FROM
WASHINGTON STREET
TO
CULVER BOULEVARD
COUNTY SURVEYORS MAP No B-540
SCALE - 1 INCH = 100 FT.
WORK ORDER No 973
J.E. ROCKHOLD - COUNTY SURVEYOR
SURVEYED MARCH 1930
SURVEYED UNDER INSTRUCTIONS OF THE BOARD OF SUPERVISORS PER ORDER DATED MARCH 10 1930
BEARINGS ARE BASED ON THE BEARING OF WASHINGTON STREET PER C.S.B-135-3
F.B. 294 - 175-266
F.B. 404 - 75-185
FIELD WORK BY. W.A. MILLER. C.V. CRUMLEY.
OFFICE WORK BY. K.V. MORIN.
CHECKED BY. H.U.M. HIGGINS.
FOR TOPOGRAPHY SEE - C.S.B-740 SHT.2
THIS MAP SUPERSEDED BY C.S.B-732
CSB-540
A1 OF A3

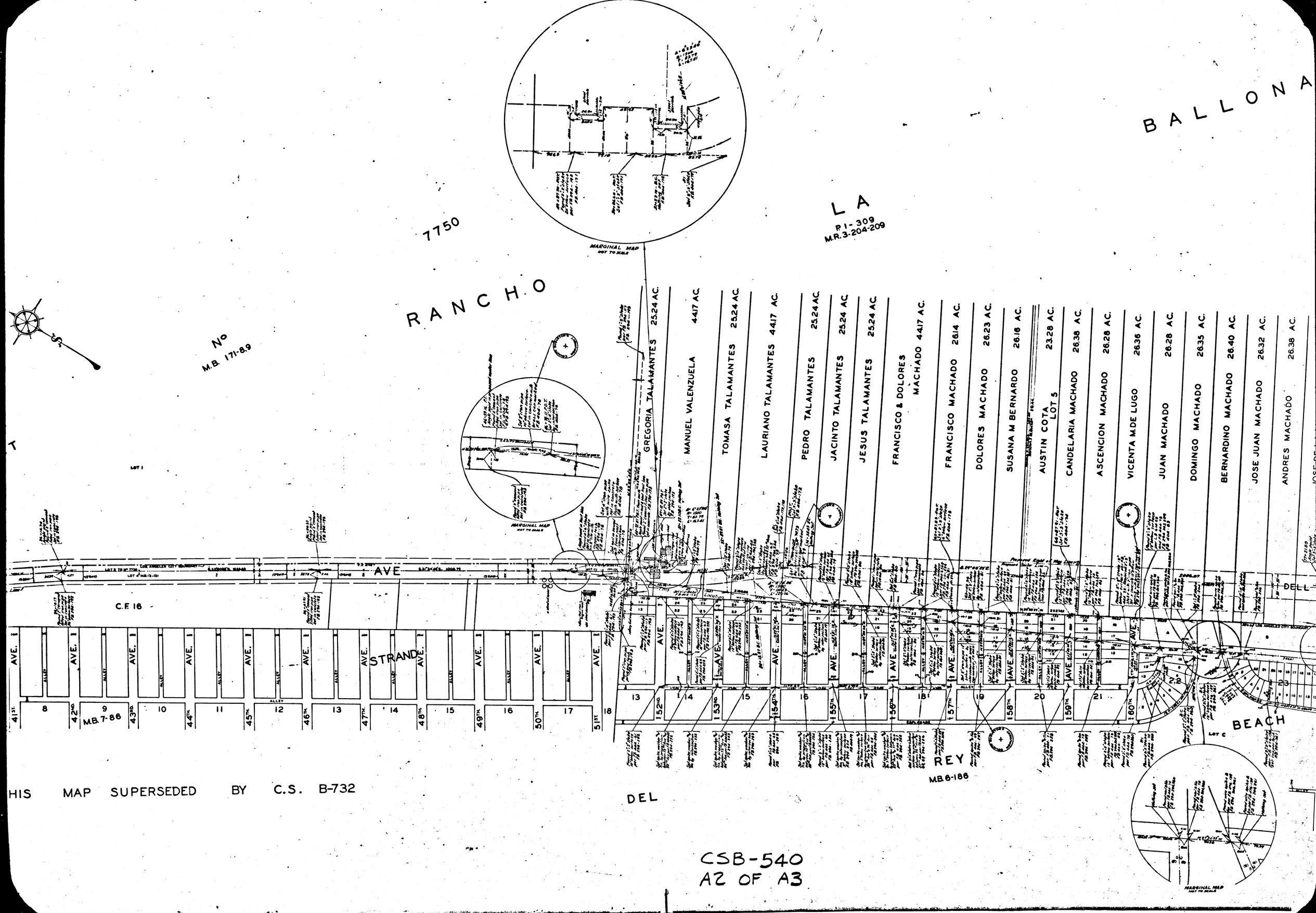

CSB-540
A2 OF A3

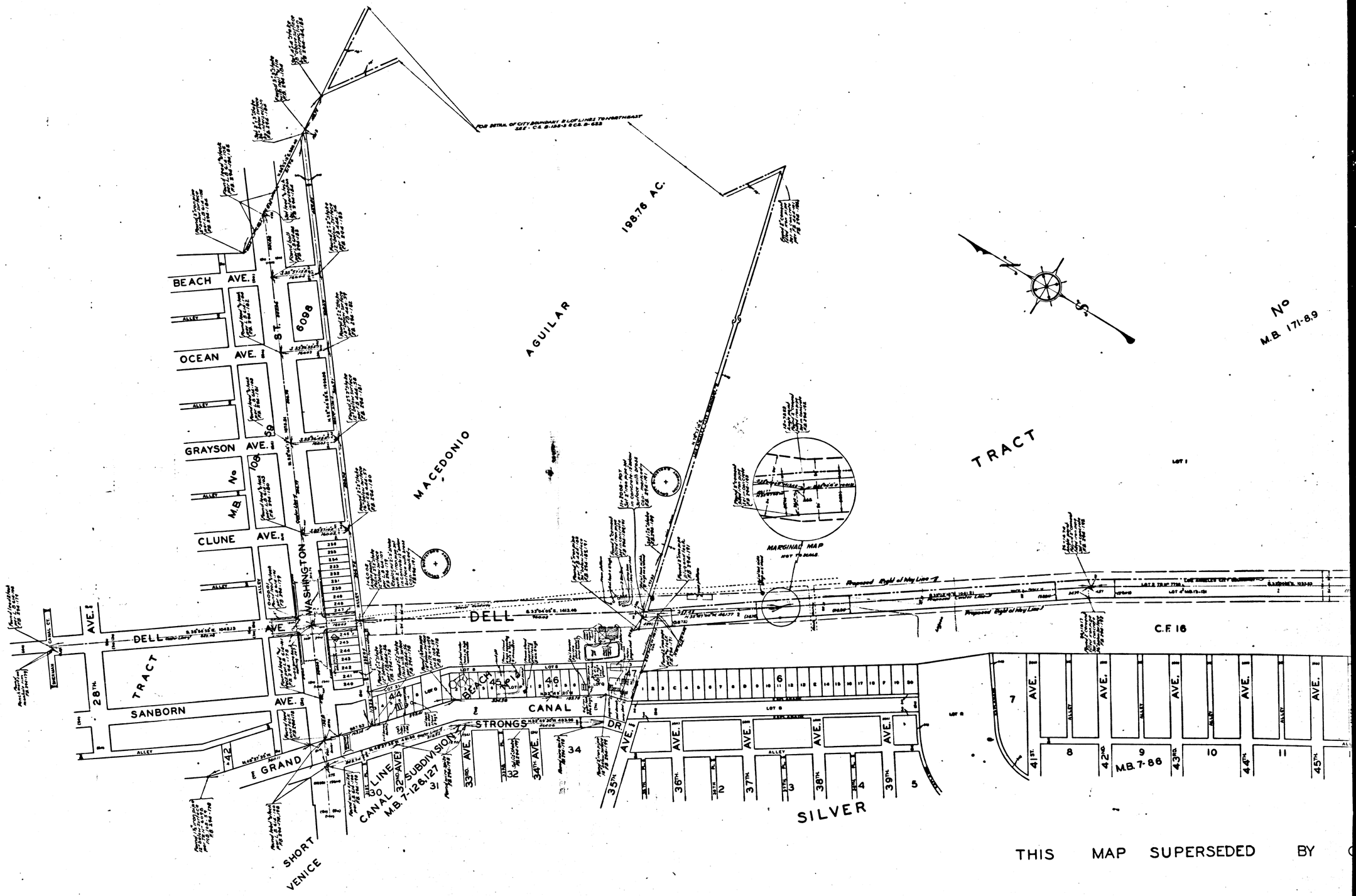

CSB-540
A3 OF A3