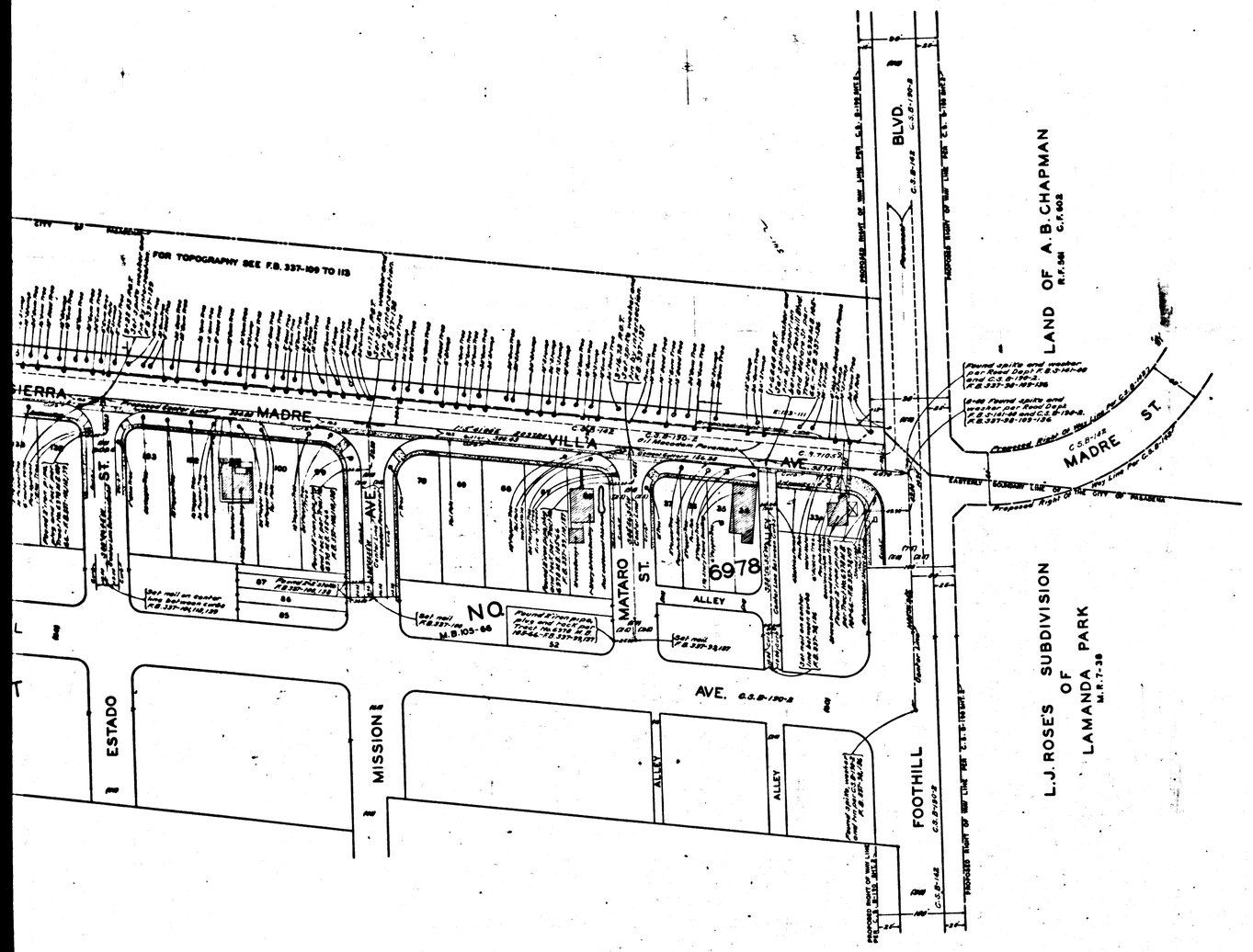

MAP OF

SIERRA MADRE VILLA AVENUE

FROM

FOOTHILL BOULEVARD

TO

ROSEMEAD BOULEVARD

COUNTY SURVEYORS MAP NO. B-541

SHEET NO. 1 OF 2 SHEETS

SCALE - 1 INCH = 50 FT.

WORK ORDER NO. 956

J.E. ROCKHOLD - COUNTY SURVEYOR

SURVEYED SEPTEMBER 1929 TO OCTOBER 1929

SURVEYED UNDER INSTRUCTIONS OF THE BOARD OF SUPERVISORS PER ORDER DATED AUGUST 12, 1929

BEARINGS ARE BASED ON THE BEARING OF FOOTHILL BOULEVARD AS SHOWN ON C.S. B-190 SHEET 2

F.B. 337-97-142

FIELD WORK BY A.E. SVENSON

OFFICE WORK BY BERT McATEE
CHECKED BY D.M. FINLEY

SHT. 24.

Revised May 1944. R.W. McAllister.
Revised July 1963. C.E. Brown

CSB-541-1
A1 OF A3

SHEET NO. 1 OF 2 SHEETS
COUNTY SURVEYOR'S MAP NO. B-541

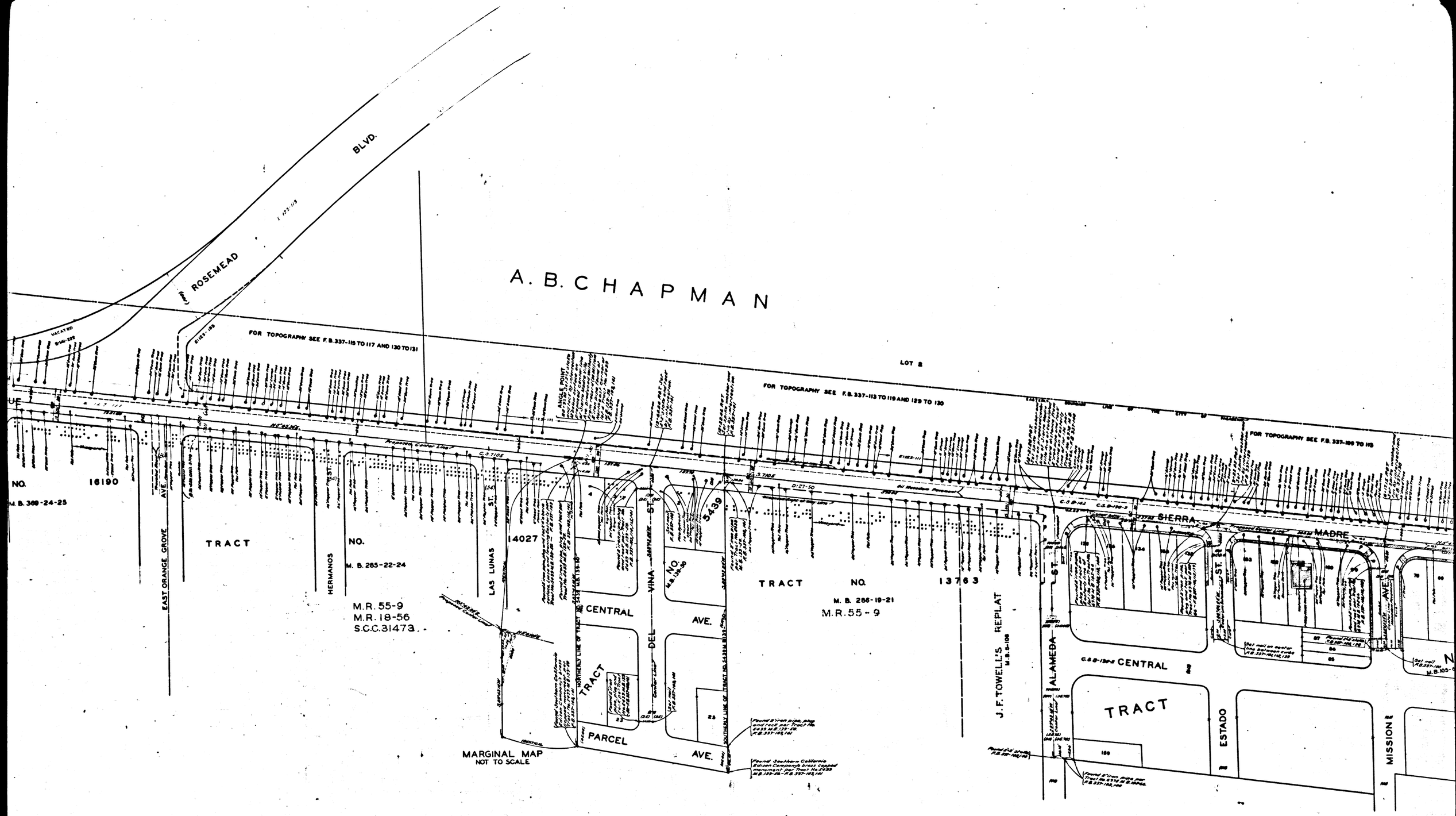

CSB-541-1
A2 OF A3

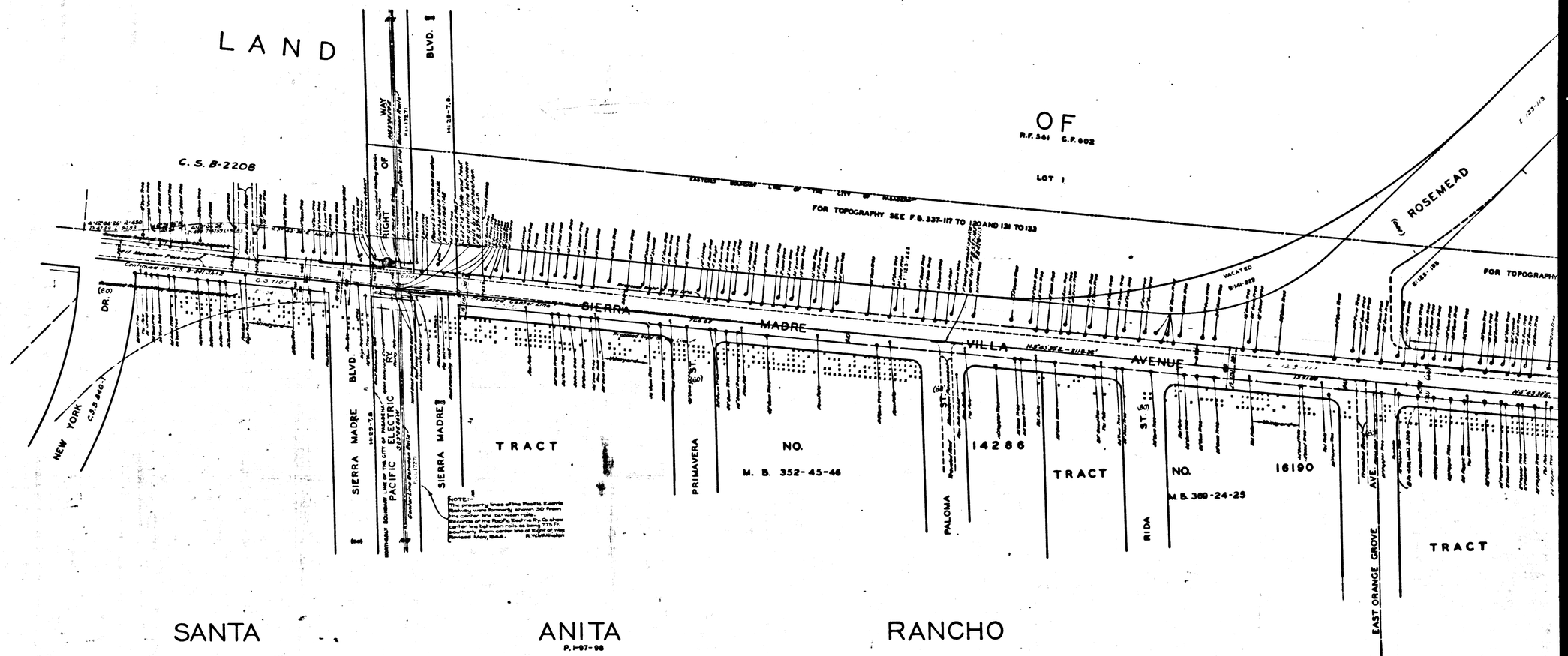

CSB-541-1
A3 OF A3