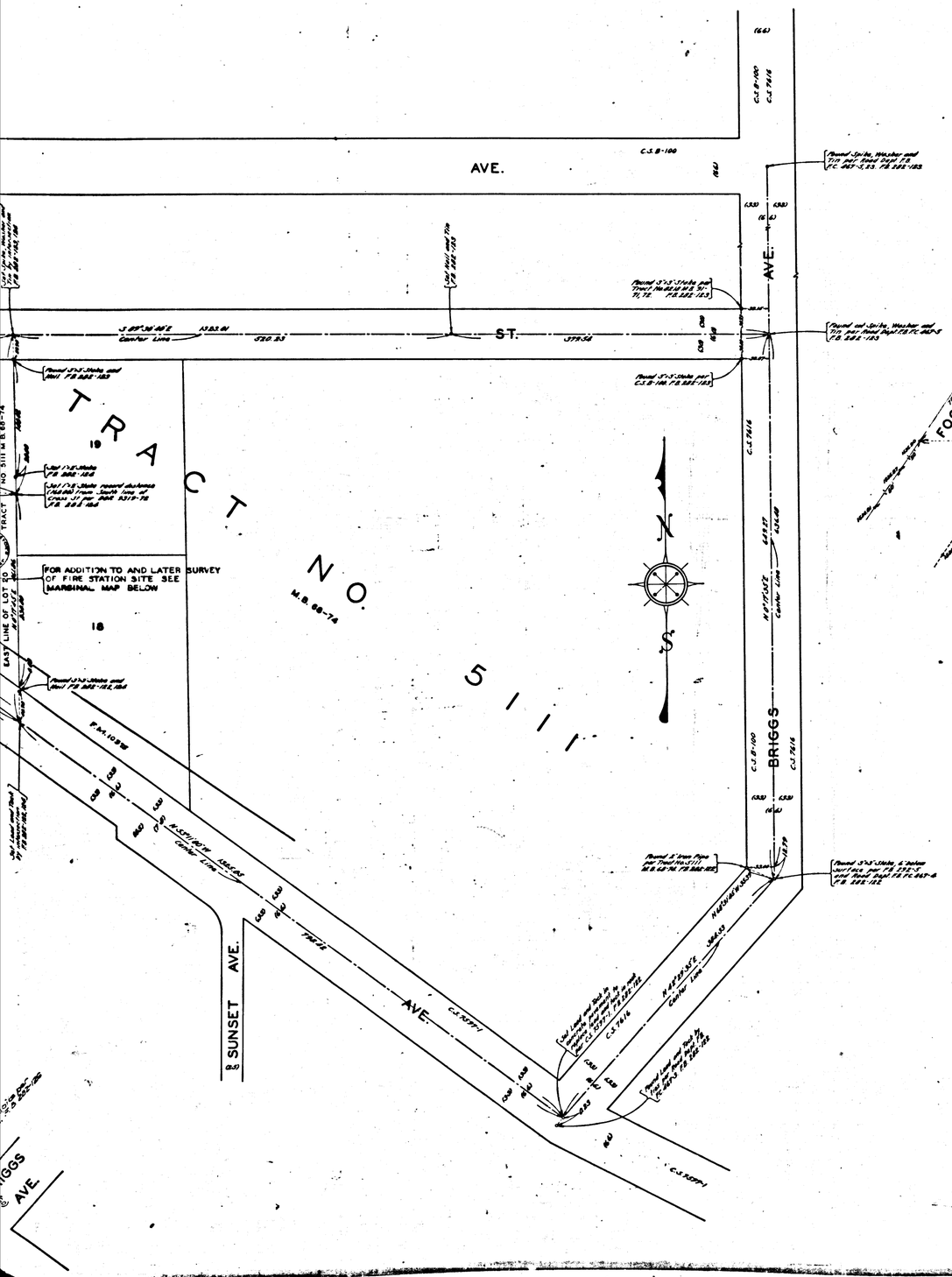

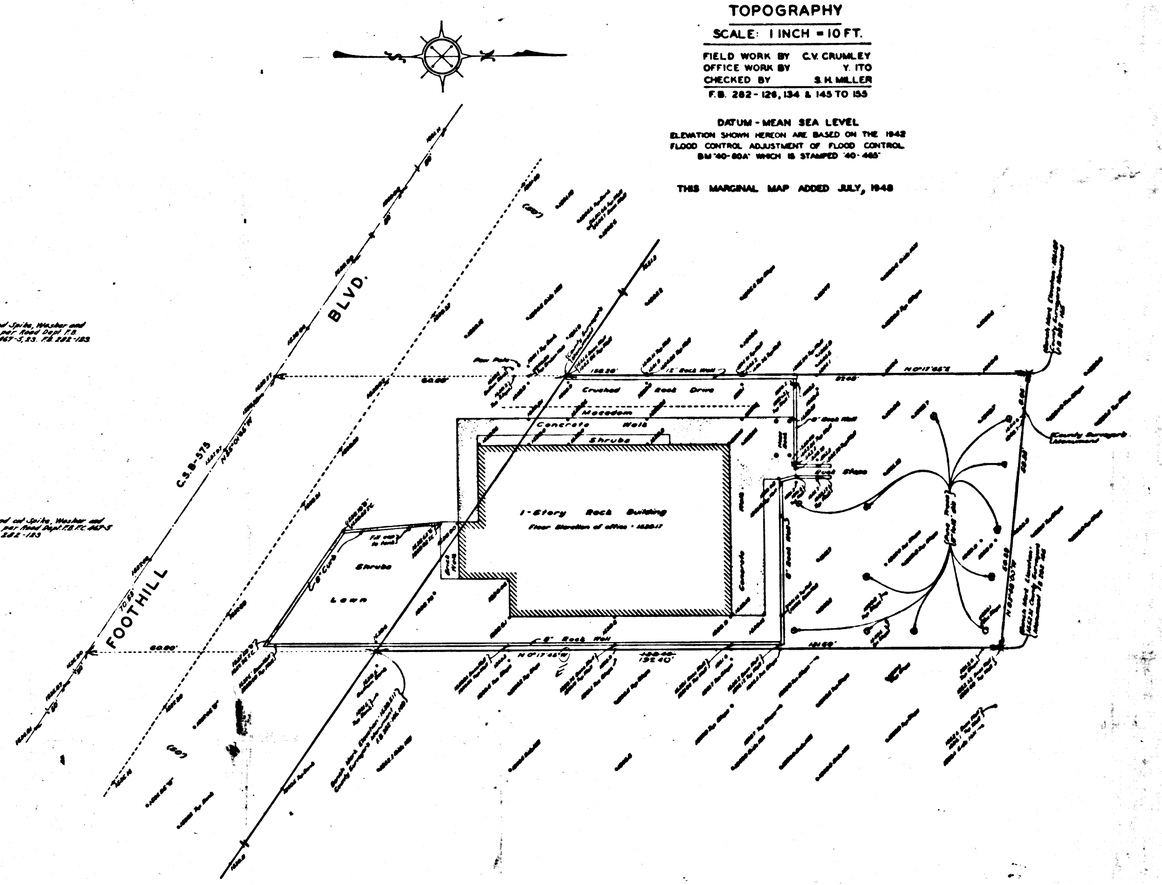

MARGINAL MAP
SHOWING
TOPOGRAPHY

SCALE: 1 INCH = 10 FT.

FIELD WORK BY C.V. CRUMLEY
OFFICE WORK BY Y. ITO
CHECKED BY S.H. MILLER
F.B. 282-126, 134 & 145 TO 155

DATUM - MEAN SEA LEVEL
ELEVATION SHOWN HEREON ARE BASED ON THE 1942 FLOOD CONTROL ADJUSTMENT OF FLOOD CONTROL B.M. '40-80A' WHICH IS STAMPED '40-465'

THIS MARGINAL MAP ADDED JULY, 1948

MAP OF
~~LA CRESCENTA COUNTY FIRE PROTECTION DISTRICT LOT~~
~~ENGINE COMPANY Nº 19~~
BEING A PORTION OF
LOT 20 TRACT Nº 5111 M.B. 68-74
(D.O.R. 9319-72)

COUNTY SURVEYORS MAP Nº B-544
SCALE 1 INCH = 50 FEET

WORK ORDER Nº 7986

J.E. ROCKHOLD - COUNTY SURVEYOR
SURVEYED AUGUST 1930

BEARINGS ARE BASED ON THE BEARING OF MICHIGAN AVE. AS SHOWN ON C.S.8554

F.B. 282-119-126

FIELD WORK BY F.H.B. LANCHARD
OFFICE WORK BY G.A. CROWL
CHECKED BY D.M. FINLEY

Sh.1 of 1
Marginal Map added March 1945
Marginal Map added July, 1948
Michigan Ave. changed to Foothill Blvd. 12-19-107

THIS SITE ABANDONED FOR FIRE STATION PURPOSES
FOR CURRENT FIRE STATION SITE Nº19 SEE C.S.B. 2275

CSB-544
A1 OF A2

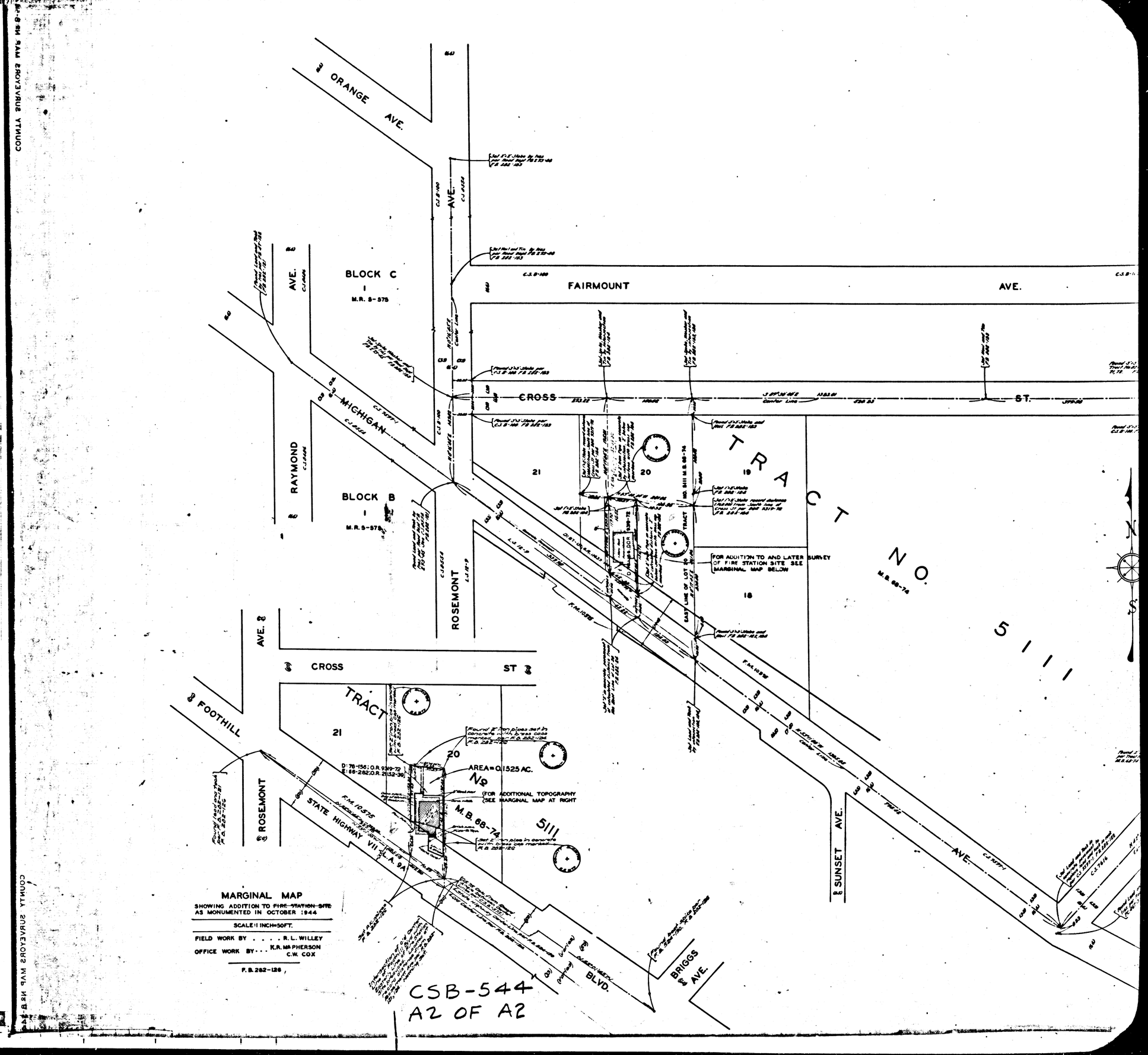

ORANGE AVE.
FAIRMOUNT AVE.
CROSS ST.
MICHIGAN AVE.
RAYMOND AVE.
BLOCK C
1
M.R. 5-575
BLOCK B
1
M.R. 5-575
ROSEMONT AVE.
CROSS ST
FOOTHILL AVE.
ROSEMONT
TRACT NO. 5111
M.B. 68-74
21
20
19
18
FOR ADDITION TO AND LATER SURVEY OF FIRE STATION SITE SEE MARGINAL MAP BELOW
TRACT
21
20
AREA=0.1525 AC.
FOR ADDITIONAL TOPOGRAPHY SEE MARGINAL MAP AT RIGHT
M.B. 68-74
5111
STATE HIGHWAY VII L.A. 9A
F.M. 10575
SUNSET AVE.
AVE.
BLVD.
BRIGGS AVE.
MARGINAL MAP
SHOWING ADDITION TO FIRE STATION SITE AS MONUMENTED IN OCTOBER 1944
SCALE: 1 INCH=50 FT.
FIELD WORK BY . . . . R. L. WILLEY
OFFICE WORK BY . . . K.R. McPHERSON C.W. COX
F.B. 282-126
CSB-544
A2 OF A2