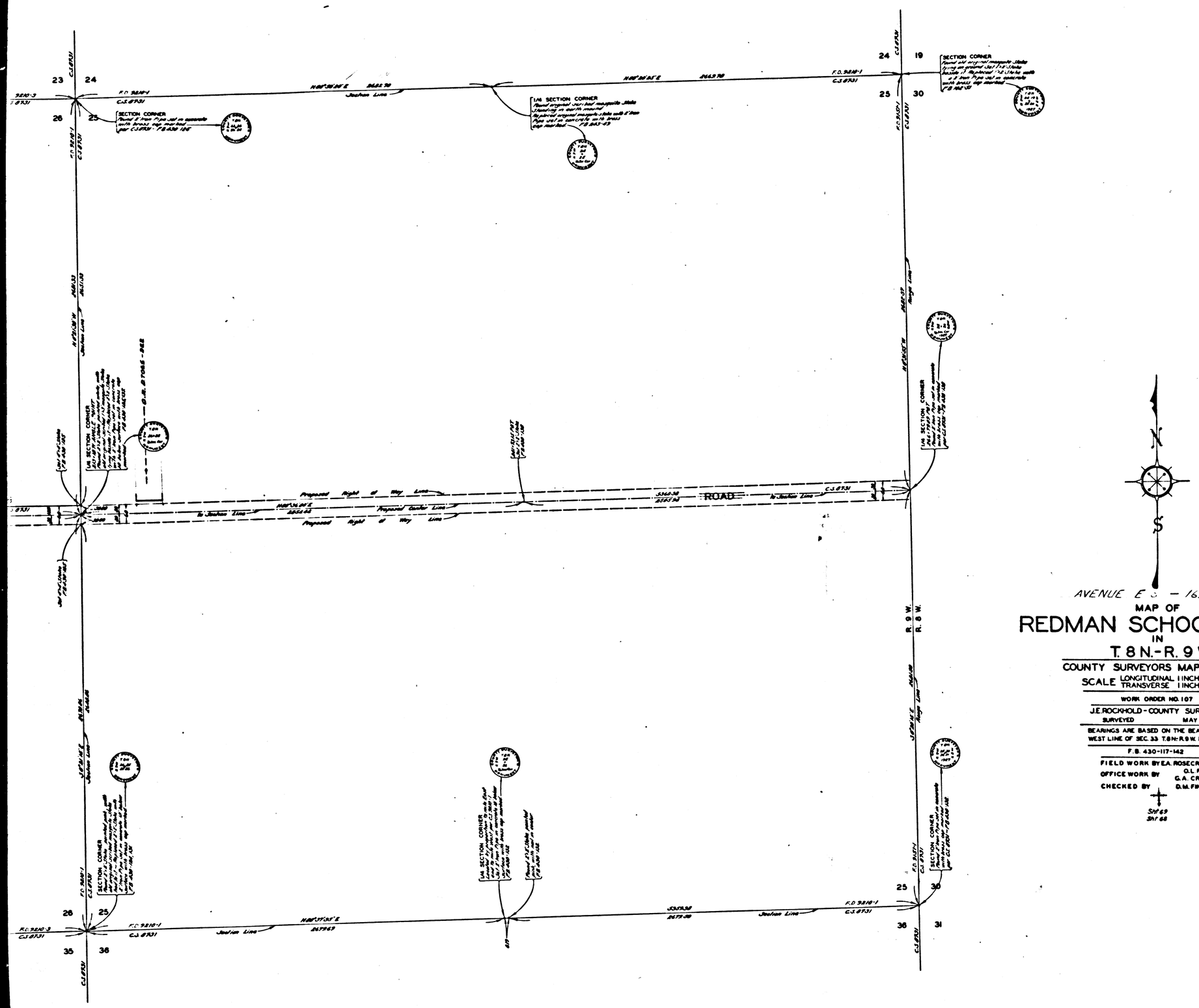

AVENUE E S - 165 ST EAST

MAP OF

REDMAN SCHOOL ROAD

IN

T. 8 N.-R. 9 W.

COUNTY SURVEYORS MAP NO. B-702

SCALE LONGITUDINAL 1 INCH = 200 FT.
TRANSVERSE 1 INCH = 100 FT.

WORK ORDER NO. 107

J.E. ROCKHOLD - COUNTY SURVEYOR

SURVEYED MAY 1930

BEARINGS ARE BASED ON THE BEARING OF WEST LINE OF SEC. 33 T.8N-R.9W. PER C.S.8731

F.B. 430-117-142

FIELD WORK BY E.A. ROSECRANS

OFFICE WORK BY O.L. PACK, G.A. CROWL

CHECKED BY D.M. FINLEY

Sht 69
Sht 68

CSB-702
A1 OF A4

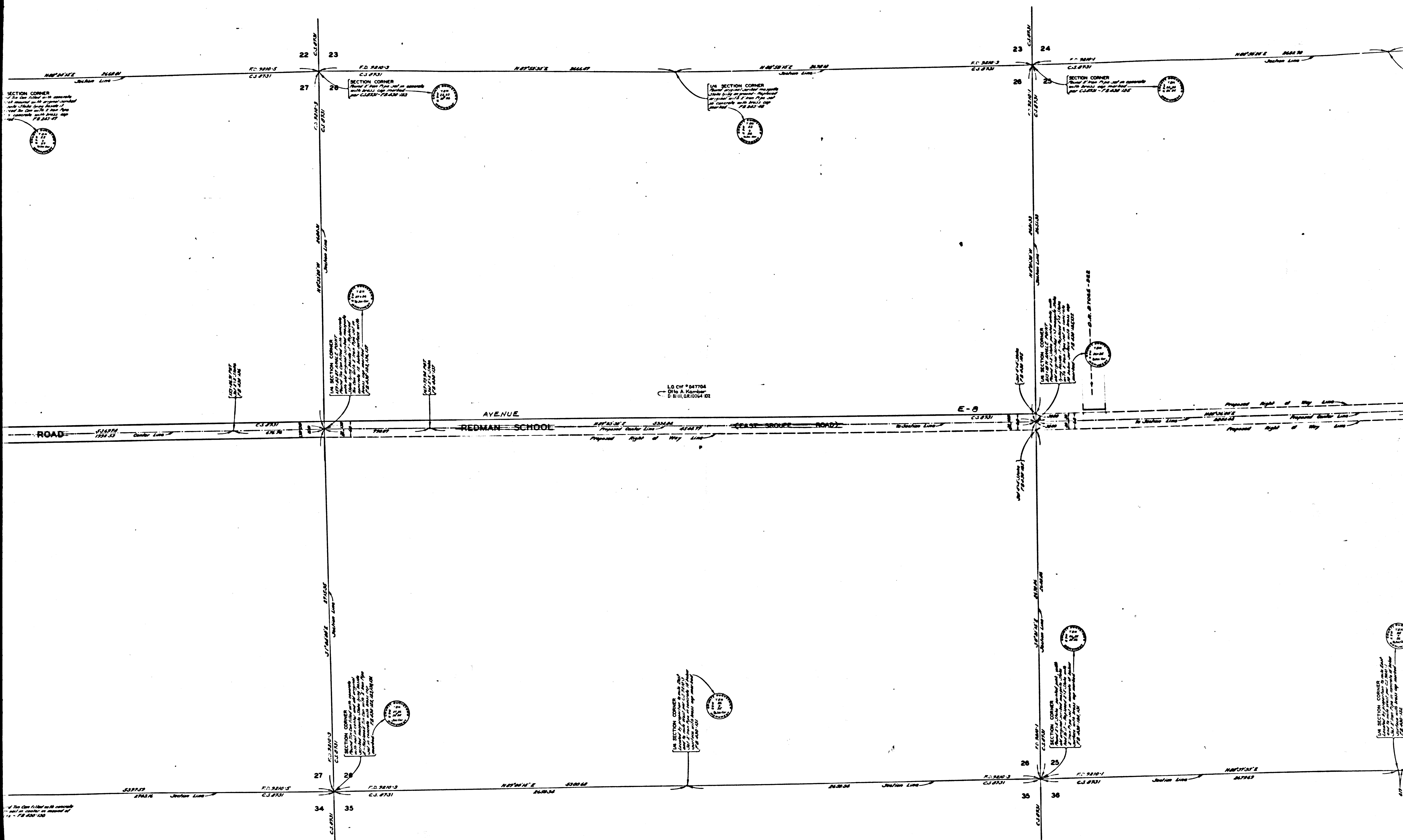

C S B-702

A2 OF A4

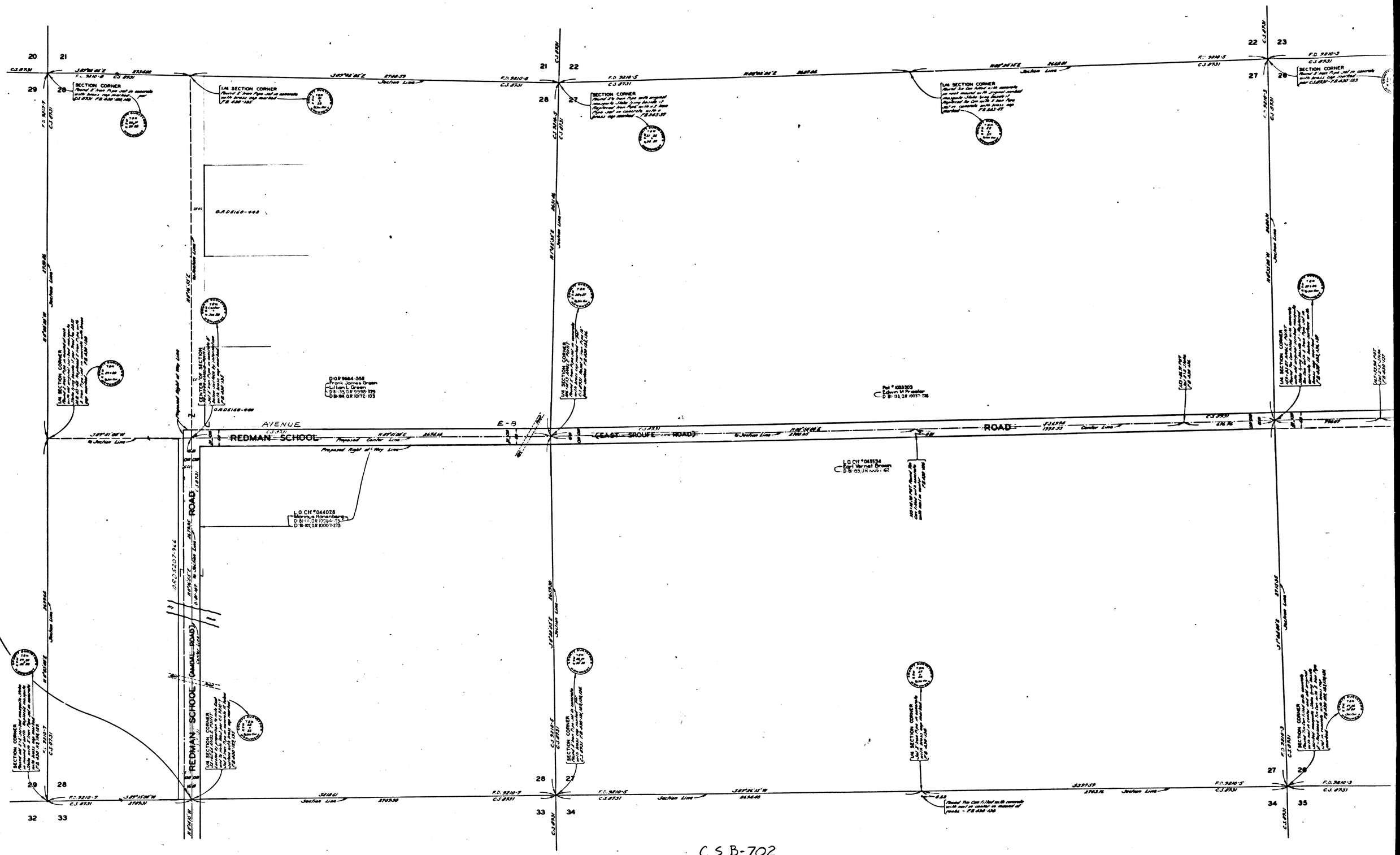

CS B-702
A3 OF A4

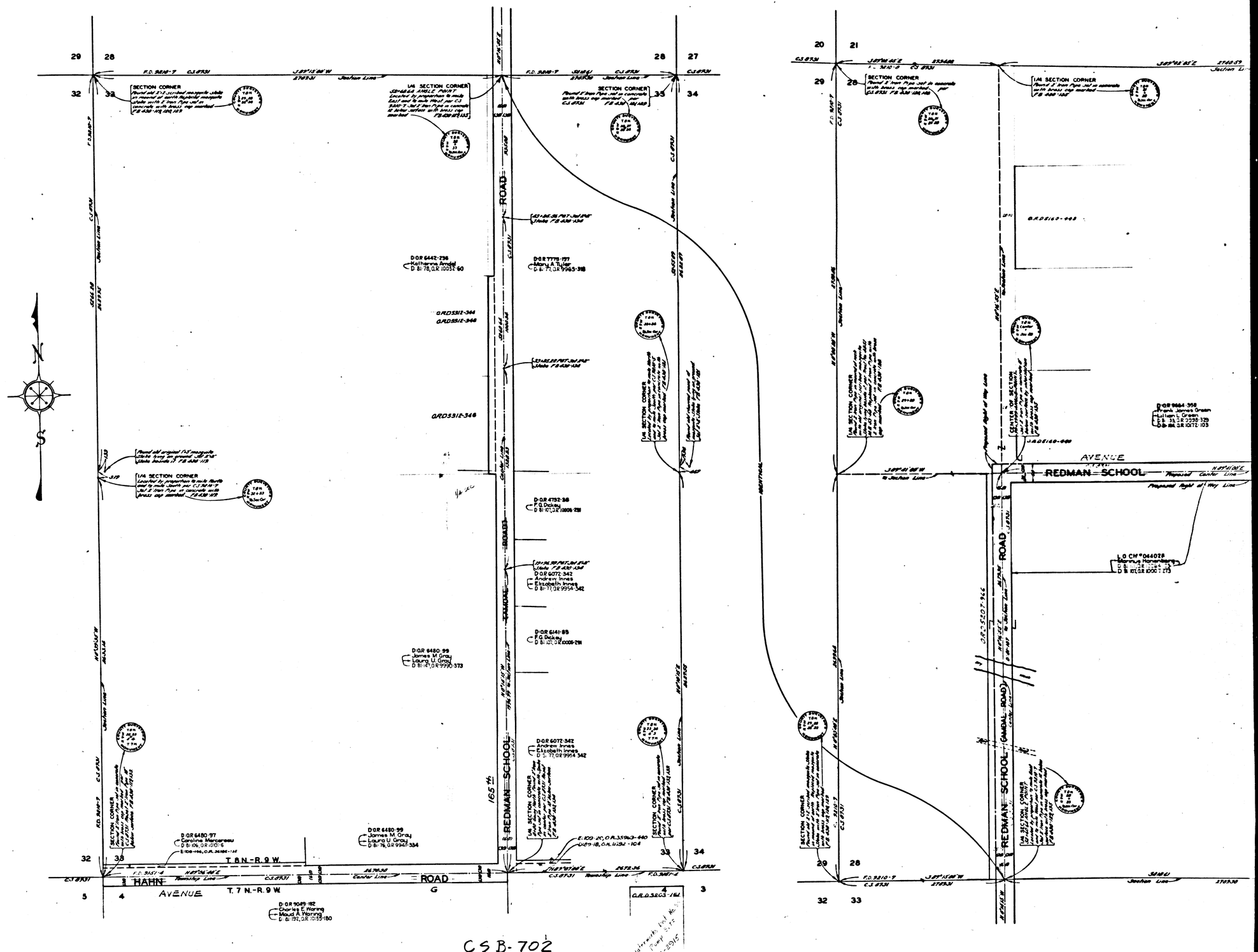

CSB-702
A4 OF A4