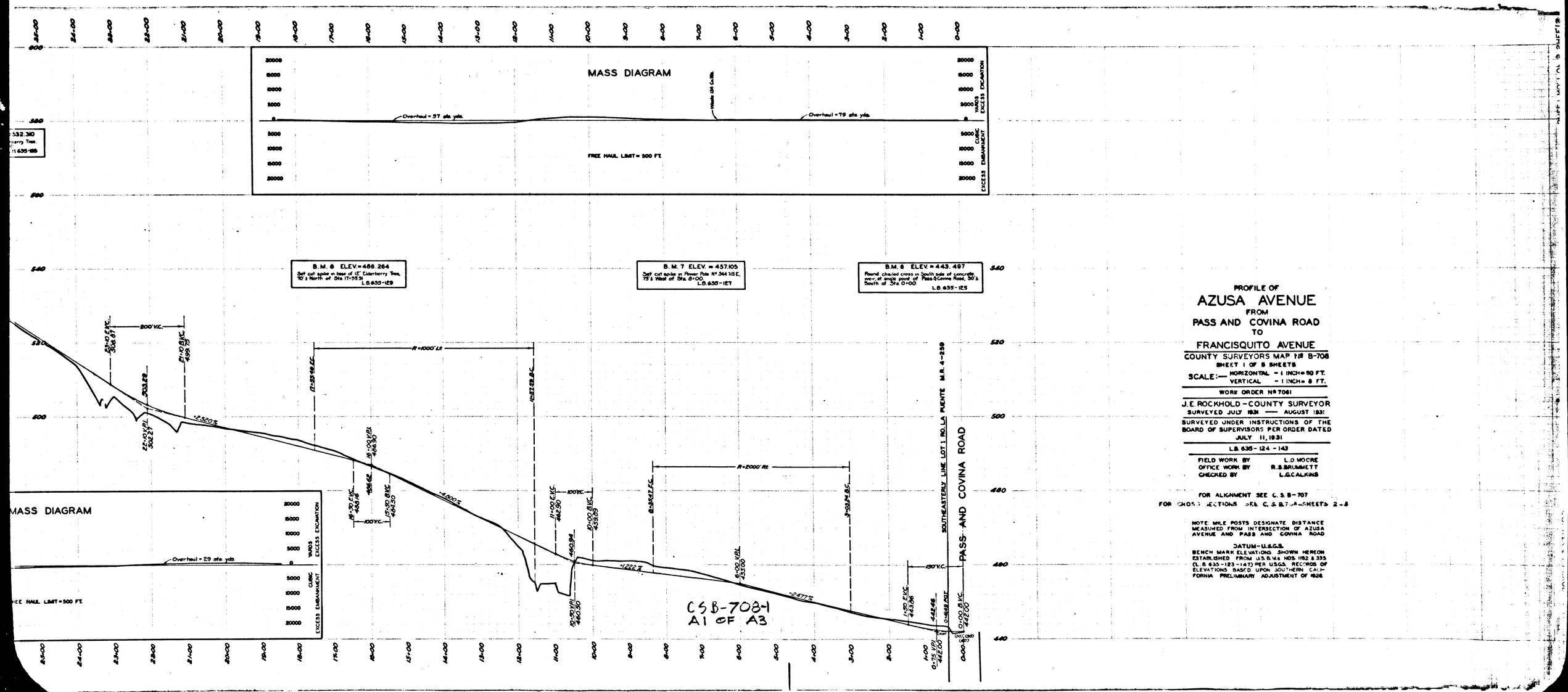

PROFILE OF

AZUSA AVENUE

FROM

PASS AND COVINA ROAD

TO

FRANCISQUITO AVENUE

COUNTY SURVEYORS MAP No B-708

SHEET 1 OF 8 SHEETS

SCALE:— HORIZONTAL - 1 INCH = 80 FT.
VERTICAL - 1 INCH = 8 FT.

WORK ORDER No 7061

J.E. ROCKHOLD - COUNTY SURVEYOR

SURVEYED JULY 1931 —— AUGUST 1931

SURVEYED UNDER INSTRUCTIONS OF THE BOARD OF SUPERVISORS PER ORDER DATED JULY 11, 1931

L.B. 635-124-143

FIELD WORK BY	L.D. MOORE
OFFICE WORK BY	R.S. BRUMMETT
CHECKED BY	L.G. CALKINS

FOR ALIGNMENT SEE C.S. B-707

FOR CROSS SECTIONS SEE C.S. B-7.0A-SHEETS 2-8

NOTE: MILE POSTS DESIGNATE DISTANCE MEASURED FROM INTERSECTION OF AZUSA AVENUE AND PASS AND COVINA ROAD

DATUM-U.S.G.S.

BENCH MARK ELEVATIONS SHOWN HEREON ESTABLISHED FROM U.S.B.M.s NOS. 1182 & 335 (L.B. 635-123-147) PER U.S.G.S. RECORDS OF ELEVATIONS BASED UPON SOUTHERN CALIFORNIA PRELIMINARY ADJUSTMENT OF 1928.

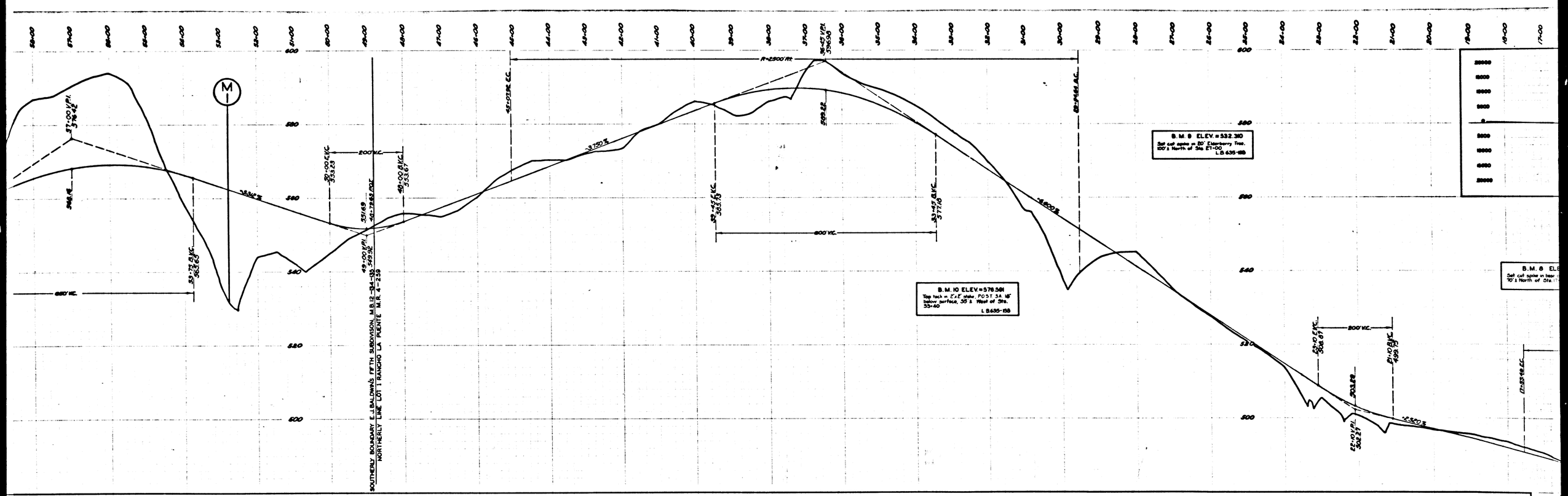

CSB-708-1
A2 OF A3

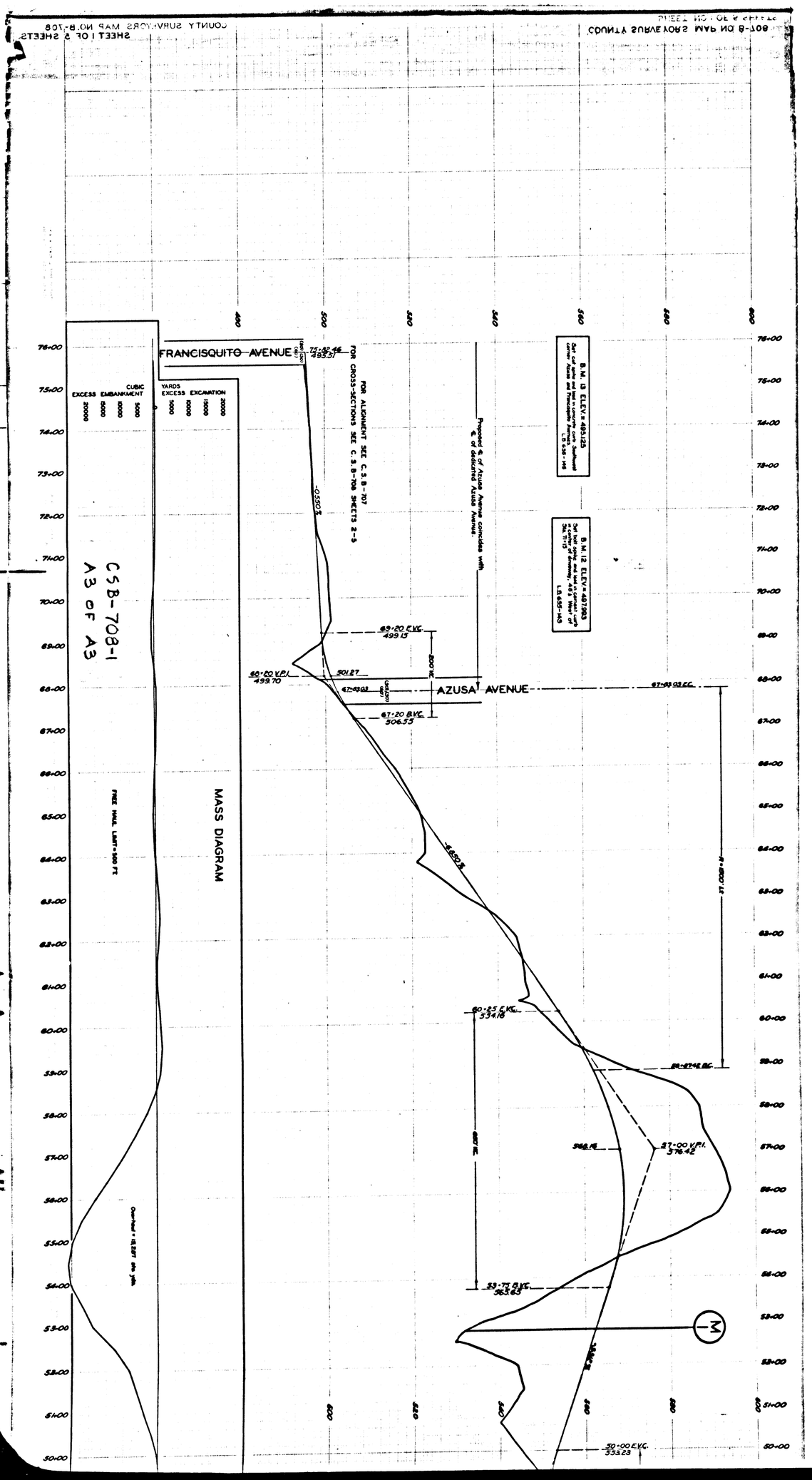

FRANCISQUITO AVENUE
AZUSA AVENUE
MASS DIAGRAM
CSB-708-1
A3 OF A3
FOR ALIGNMENT SEE C.S.B-707
FOR CROSS-SECTIONS SEE C.S.B-708 SHEETS 2-5
B.M. 13 ELEV.= 495.125
B.M. 12 ELEV.= 497.993
Proposed ℄ of Azusa Avenue coincides with ℄ of dedicated Azusa Avenue.
CUBIC YARDS
EXCESS EMBANKMENT
EXCESS EXCAVATION
FREE HAUL LIMIT = 500 FT