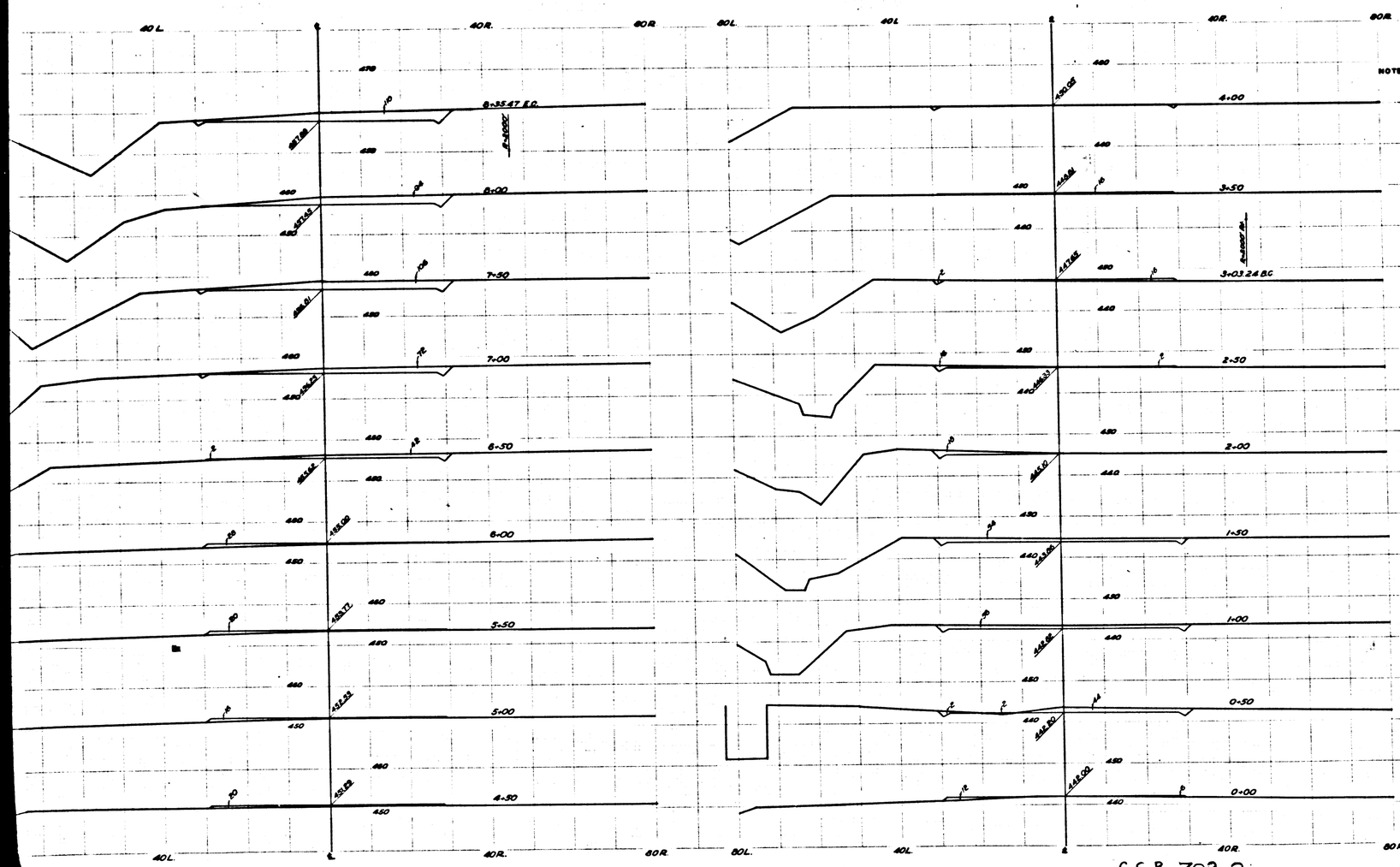

CROSS SECTIONS OF

AZUSA AVENUE

FROM

PASS AND COVINA ROAD

TO

FRANCISQUITO AVENUE

COUNTY SURVEYORS MAP Nº B-708

SHEET 2 OF 3 SHEETS

SCALE:— HORIZONTAL - 1 INCH = 10 FT.
VERTICAL - 1 INCH = 10 FT.

WORK ORDER Nº 7081

J.E.ROCKHOLD - COUNTY SURVEYOR

SURVEYED JULY — AUGUST 1931

SURVEYED UNDER INSTRUCTIONS OF THE BOARD OF SUPERVISORS PER ORDER DATED JULY 11, 1931

L.B.835 - 150-170

FIELD WORK BY	L.D. MOORE
OFFICE WORK BY	H.S. JOHNSON P.T. DUNLAP L.G. CALKINS R.S. BRUMMETT
CHECKED BY	P.T. DUNLAP C.J. TERRY

FOR ALIGNMENT SEE C.S. B-707
FOR PROFILE SEE C.S. B-708 SHEET 1

CONSTRUCTION STANDARDS

CALIFORNIA STATE HIGHWAY SECTION
WIDTH OF ROADBED — 56 FEET
CUT SLOPE: 1 TO 1 FILL SLOPE: 1 1/2 TO 1
EXCESS OF CUT OVER FILL 10%

THIS SHEET ENGINEER'S STATIONING 0+00 TO 24+00

SHEET 2 OF 3 SHEETS

CSB-708-2
A1 OF A3

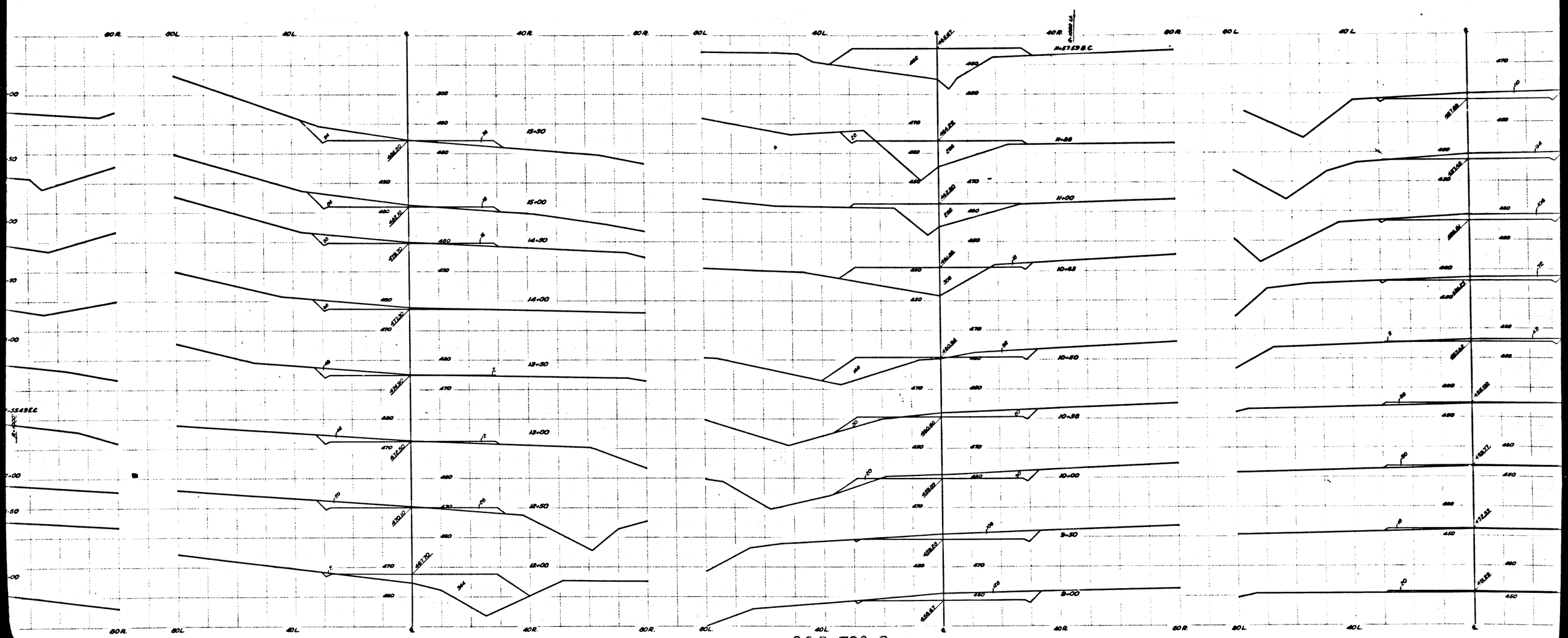

CSB-708-2
A2 OF A3

COUNTY SURVEYOR'S MAP No. B-708
SHEET No. 2 OF 2 SHEETS
SCALE 1" = 5'

NOTE: STATIONING IS SHOWN AT RIGHT OF SECTION

CONTINUED ON C.S.B-708 SHEET No. 3

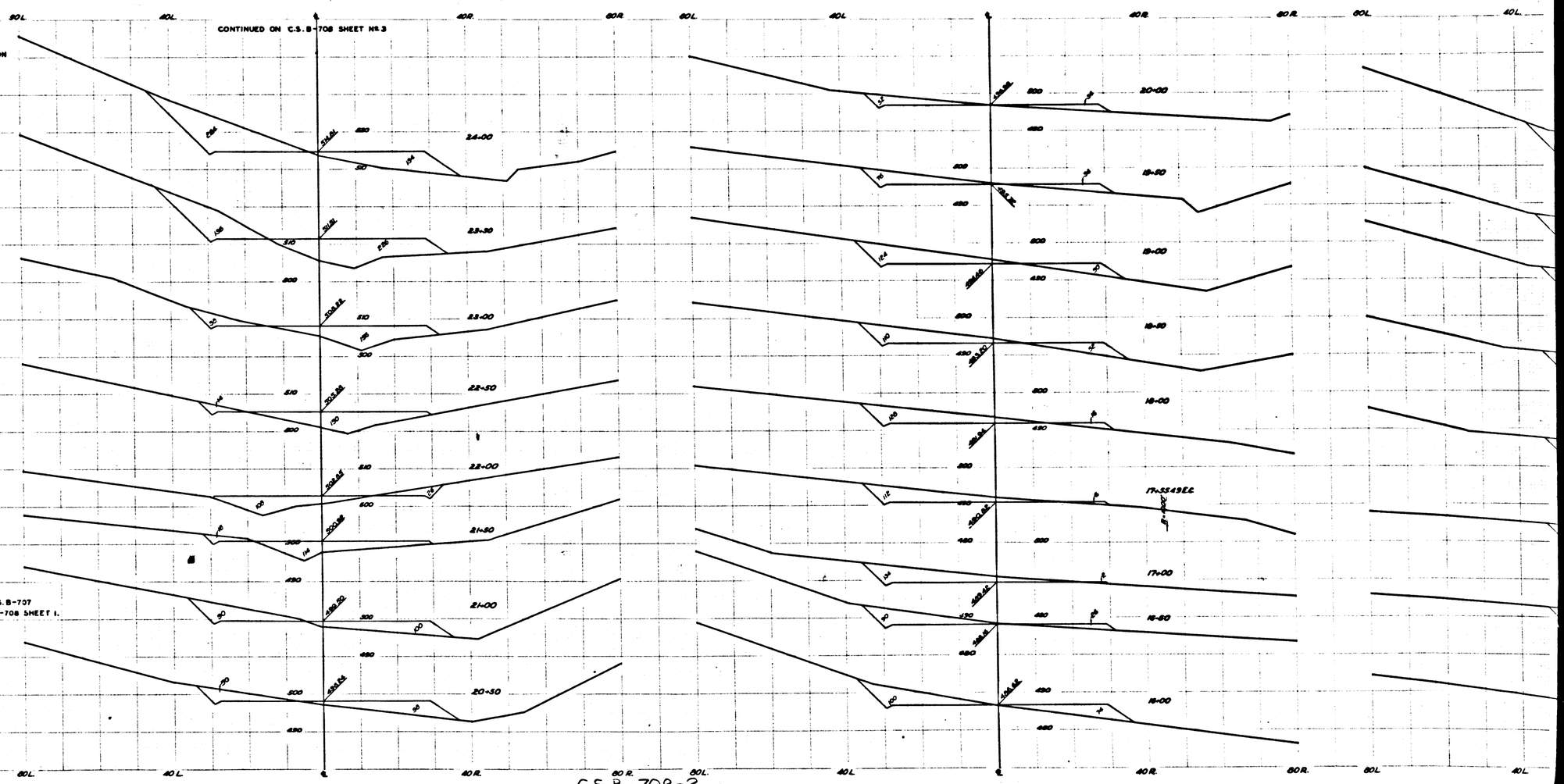

FOR ALIGNMENT SEE C.S.B-707
FOR PROFILE SEE C.S.B-708 SHEET 1.

COUNTY SURVEYOR'S MAP No. B-708
SHEET No. 3 OF 3 SHEETS
SCALE 1" = 5'

CS B-708-2
A3 OF A3