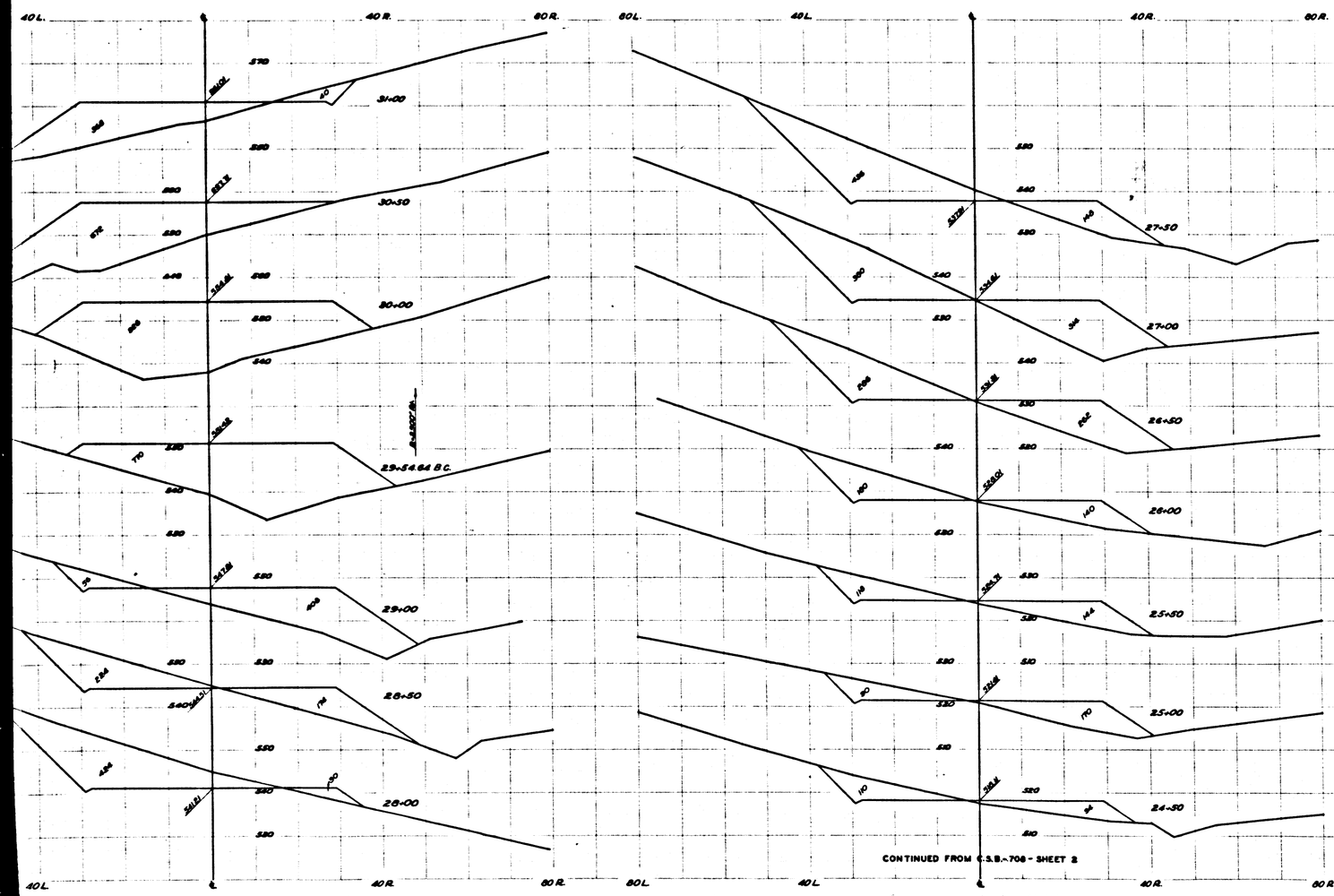

CROSS SECTIONS OF

AZUSA AVENUE

FROM

PASS AND COVINA ROAD

TO

FRANCISQUITO AVENUE

COUNTY SURVEYORS MAP № B-708

SHEET 3 OF 3 SHEETS

SCALE:— HORIZONTAL - 1 INCH - 10 FT.
VERTICAL - 1 INCH - 10 FT.

WORK ORDER № 7061

J.E. ROCKHOLD - COUNTY SURVEYOR

SURVEYED JULY —— AUGUST 1931

SURVEYED UNDER INSTRUCTIONS OF THE BOARD OF SUPERVISORS PER ORDER DATED JULY 11, 1931

L.B. 635-172-200

FIELD WORK BY	L.D. MOORE H.S. JOHNSON R.T. DUNLAP
OFFICE WORK BY	L.G. CALKINS R.S. BRUMMETT
CHECKED BY	P.T. DUNLAP C.J. TERRY

FOR ALIGNMENT SEE C.S.B.-707

FOR PROFILE SEE C.S.B. 738 SHEET 1

CONSTRUCTION STANDARDS

CALIFORNIA STATE HIGHWAY SECTION
WIDTH OF ROADBED 56 FEET
CUT SLOPE 1 TO 1 FILL SLOPE 1½ TO 1
EXCESS OF CUT OVER FILL 10%

THIS SHEET ENGINEERS STATIONING 24+50 TO 44+50

CSB-708-3
A1 OF A3

COUNTY SURVEYOR'S MAP No B-708
SHEET 3 OF 3 SHEETS

COUNTY SURVEYOR'S MAP No B-708
SHEET 2 OF 3 SHEETS

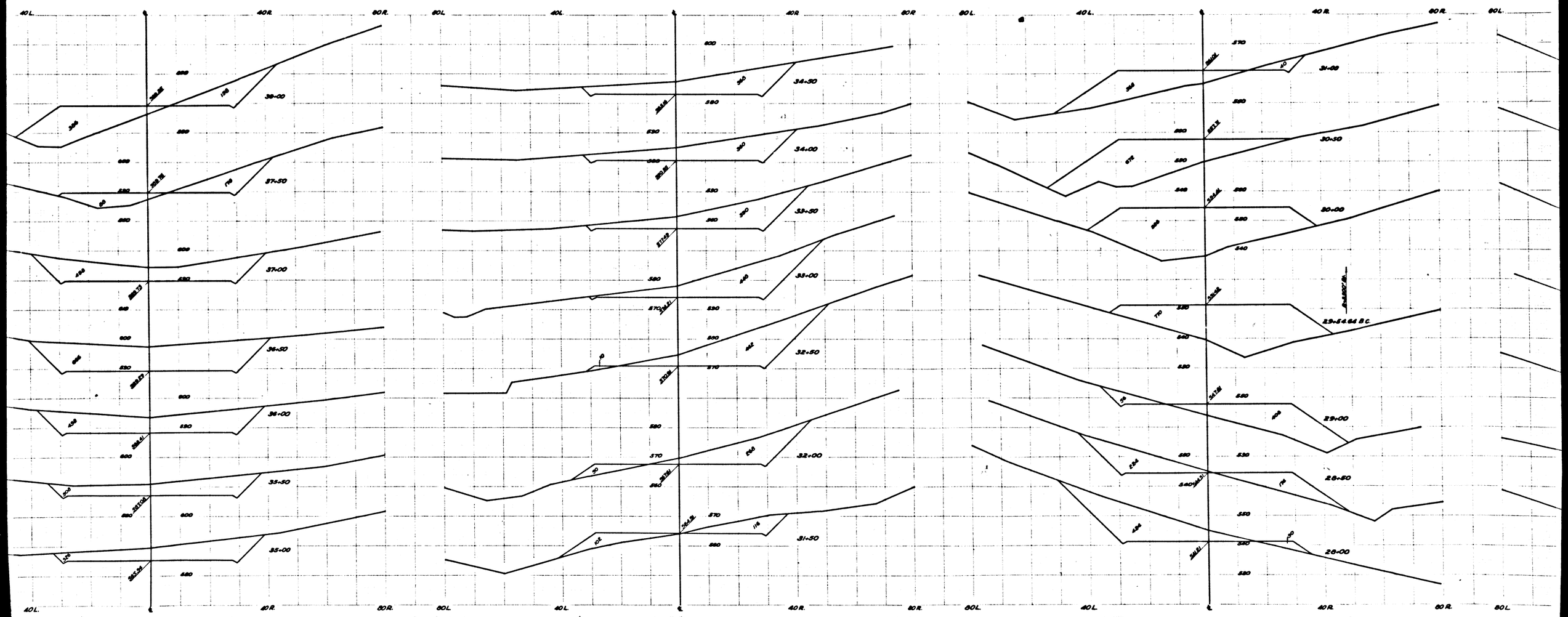

CSB-708-3
A2 OF A3



CSB-708-3
A3 OF A3