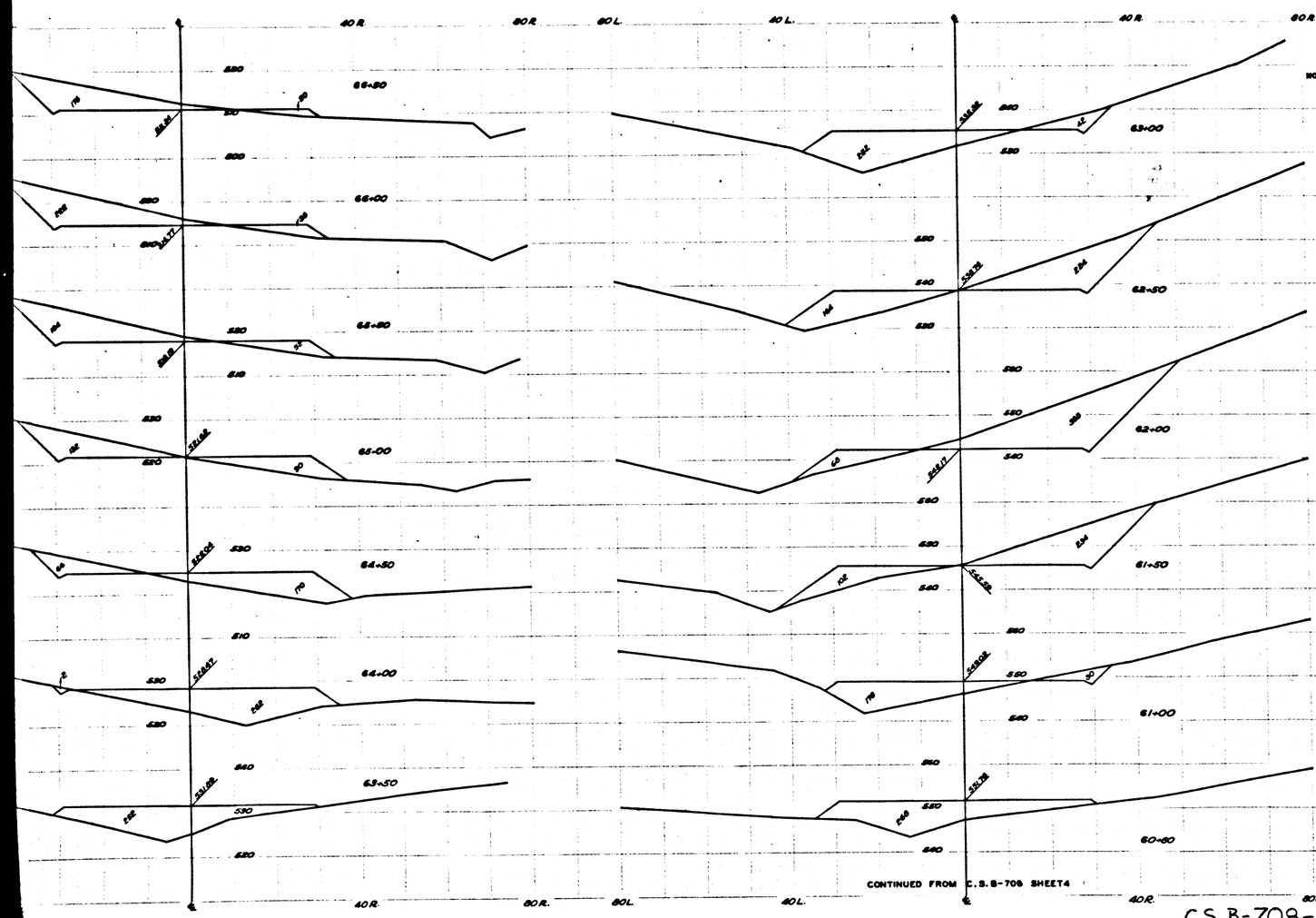

NOTE: STATIONING IS SHOWN AT RIGHT OF SECTION

CONTINUED FROM C.S. B-708 SHEET 4

CROSS SECTIONS OF

AZUSA AVENUE

FROM

PASS AND COVINA ROAD

TO

FRANCISQUITO AVENUE

COUNTY SURVEYORS MAP Nº B-708
SHEET 5 OF 5 SHEETS

SCALE:— HORIZONTAL - 1 INCH = 10 FT.
VERTICAL - 1 INCH = 10 FT.

WORK ORDER Nº 7061

J.E. ROCKHOLD - COUNTY SURVEYOR
SURVEYED JULY — AUGUST 1931

SURVEYED UNDER INSTRUCTIONS OF THE BOARD OF SUPERVISORS PER ORDER DATED JULY 11, 1931

L.B. 635-224-247

FIELD WORK BY.....L. D. MOORE
H. S. JOHNSON
OFFICE WORK BY.....P. T. DUNLAP
L. G. CALKINS
R. S. BRUMMETT
CHECKED BY.....C. J. TERRY
P. T. DUNLAP

FOR ALIGNMENT SEE C.S. B-707
FOR PROFILE SEE C.S. B-708 SHEET 1

CONSTRUCTION STANDARDS

CALIFORNIA STATE HIGHWAY SECTION
WIDTH OF ROADBED 56 FEET
CUT SLOPE 1 TO 1 FILL SLOPE 1 ½ TO 1
EXCESS OF CUT OVER FILL 10%

THIS SHEET ENGINEERS STATIONING 60+60 TO 75+56

CS B-708-5
A1 OF A3

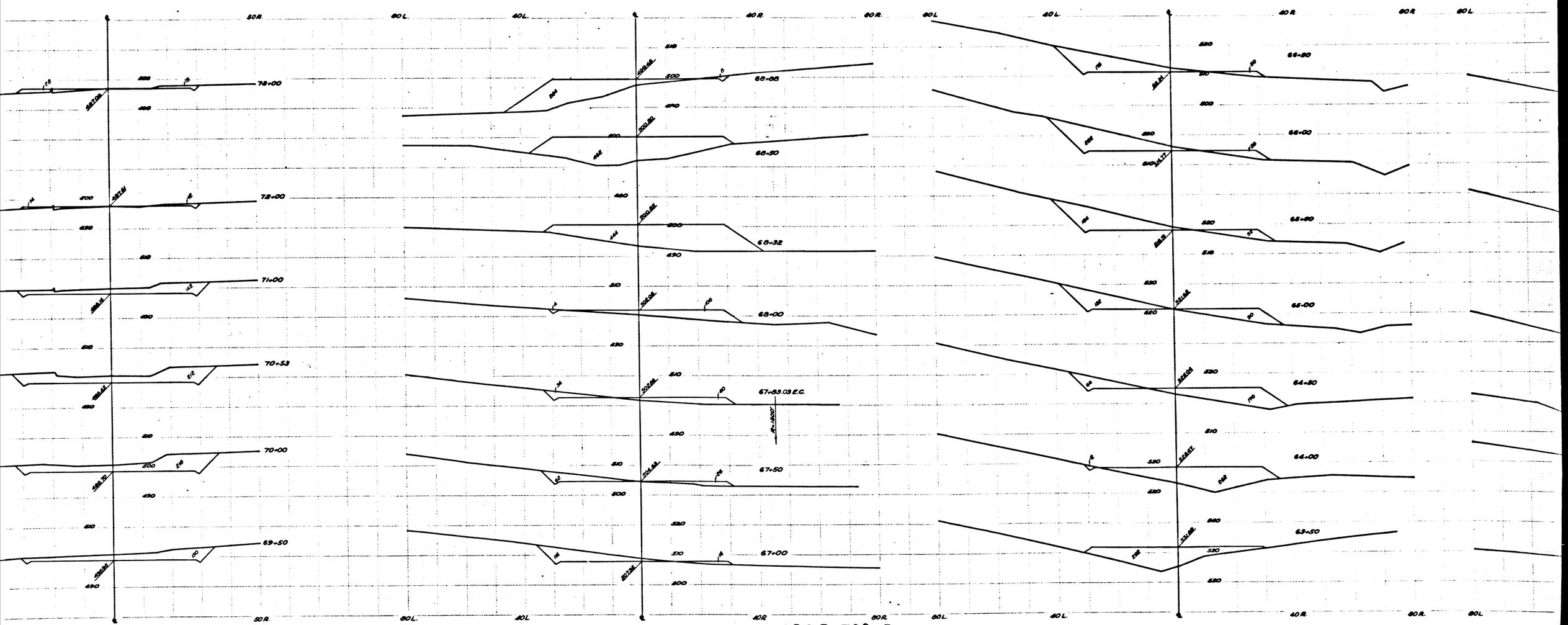

CSB-708-5
A2 OF A3

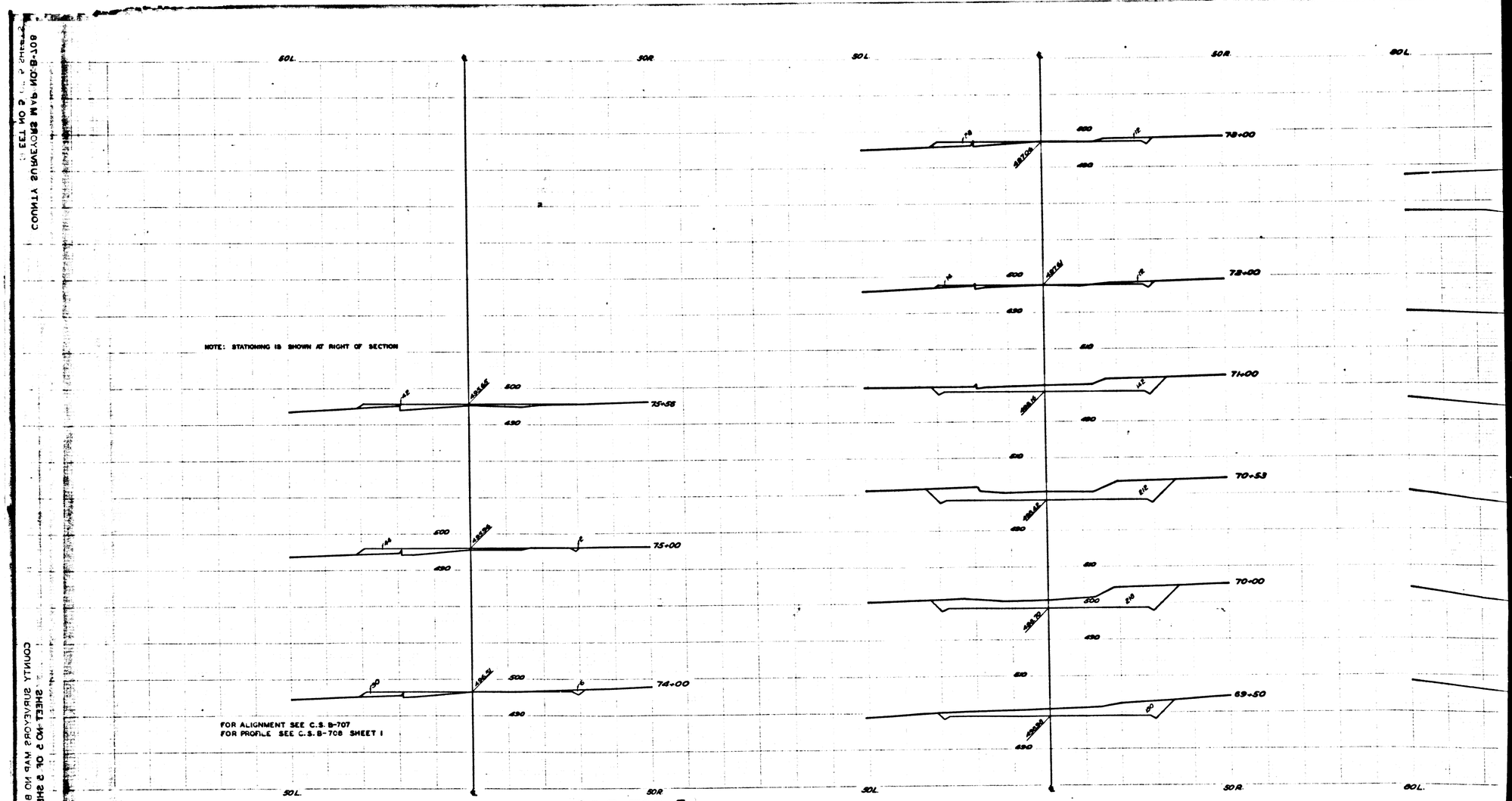

CS B-708-5
A3 OF A3