CHO EX MISSION
DE
SAN FERNANDO
P. 1-605

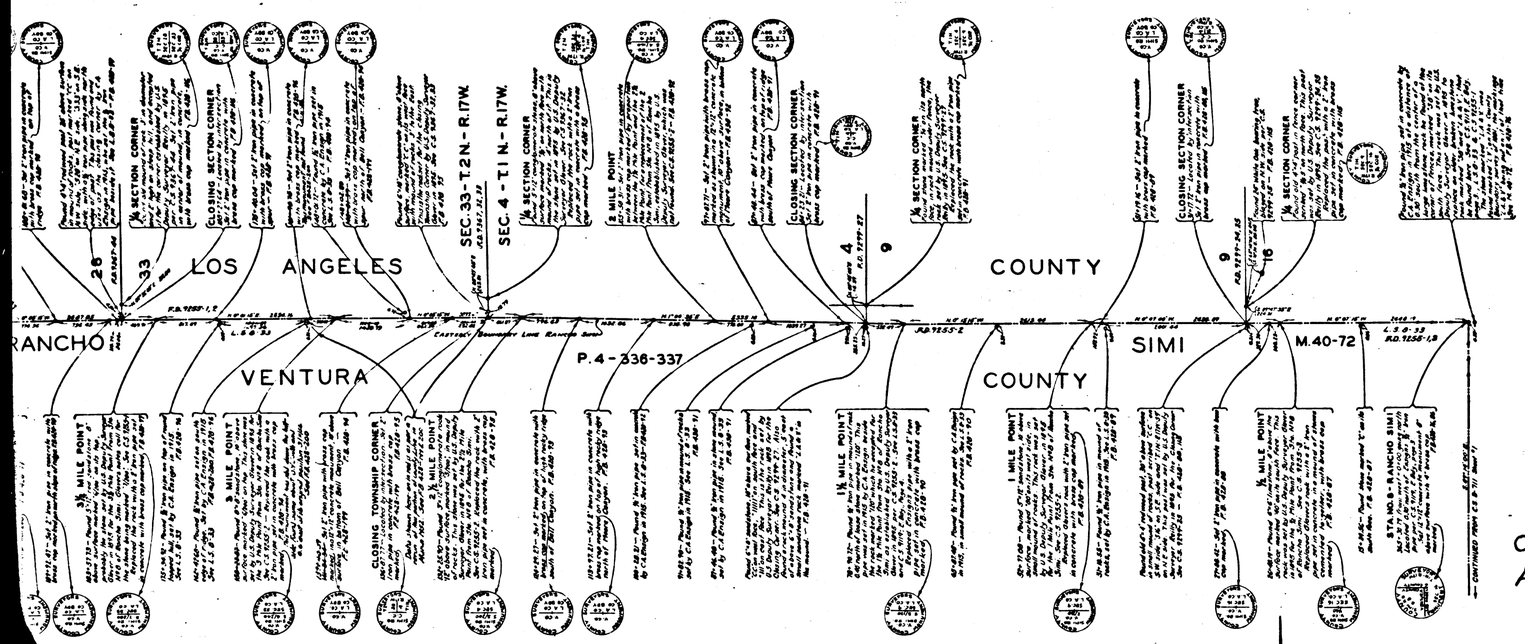

MAP OF
BOUNDARY LINE
BETWEEN
LOS ANGELES COUNTY
AND
VENTURA COUNTY
FROM
THE PACIFIC OCEAN
TO
THE KERN COUNTY BOUNDARY

COUNTY SURVEYORS MAP Nº B-711
SHEET Nº 2 OF 3 SHEETS
SCALE: 1 INCH = 600 FT.

WORK ORDER Nº 250

J. E. ROCKHOLD - COUNTY SURVEYOR
SURVEYED MAY 1929 TO OCT 1932

SURVEYED UNDER INSTRUCTIONS OF THE BOARD OF SUPERVISORS PER ORDER DATED APRIL 19, 1926
BEARINGS ARE BASED ON OBSERVATION OF POLARIS. SEE F.B. 402 - 169 AND 170

F.B. 402 - 81-298
F.B. 428 - 1-160

FIELD WORK BY F. CHOWARD
OFFICE WORK BY W.H. BLACKMER, K.R. McPHERSON, F. A. WOOD
CHECKED BY K.R. McPHERSON

See Sheet No. 1 for memorandum regarding approval.

INDEX 60-61-63

NOTE
THIS IS A DUPLICATE TRACING
THE ORIGINAL WHICH IS PARTLY DAMAGED BY FIRE IS FILED IN THE VAULT
Data added on South Line of Section 21, T.2N., R.17W. by J.J.E.

CSB-711-2
A1 OF A4

RANCHO EX MISSION DE SAN FERNANDO

P. 1-605

RANCHO SIMI

P. 4-336-337

LOS ANGELES COUNTY

VENTURA COUNTY

M.40-73

M.40-72

RANCHO LOS ANGELES

VENTURA

SEC. 33-T2N-R17W.

SEC. 4-T1N-R17W.

T2N-R17W.

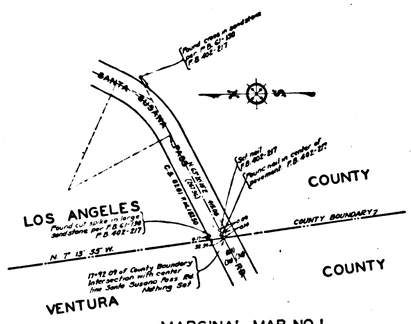

MARGINAL MAP NO. 1
SHOWING INTERSECTION OF THE COUNTY BOUNDARY WITH SANTA SUSANA PASS ROAD
SCALE - 1" = 100'

CS B-711-2
A2 OF A4

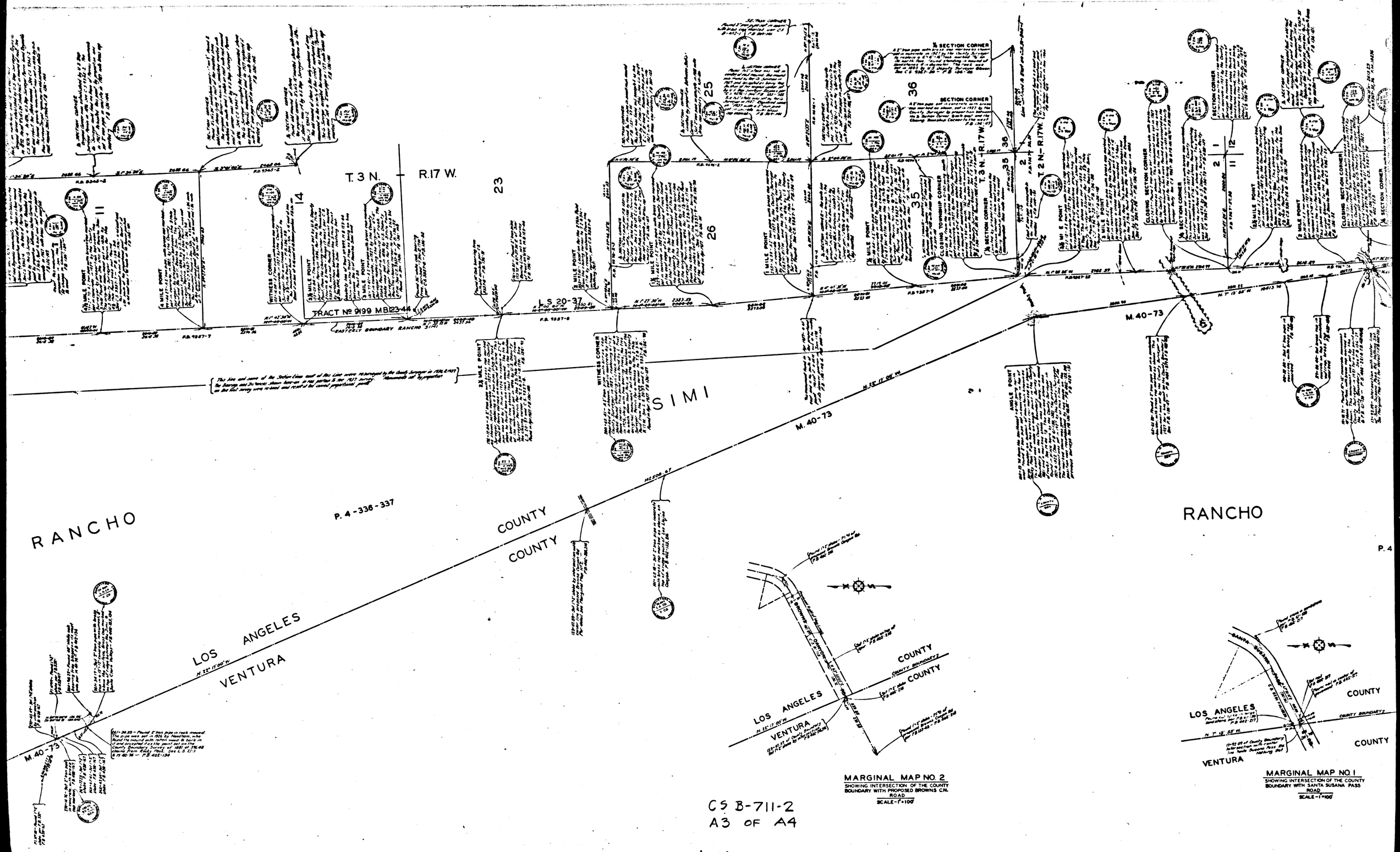

CS B-711-2
A3 OF A4

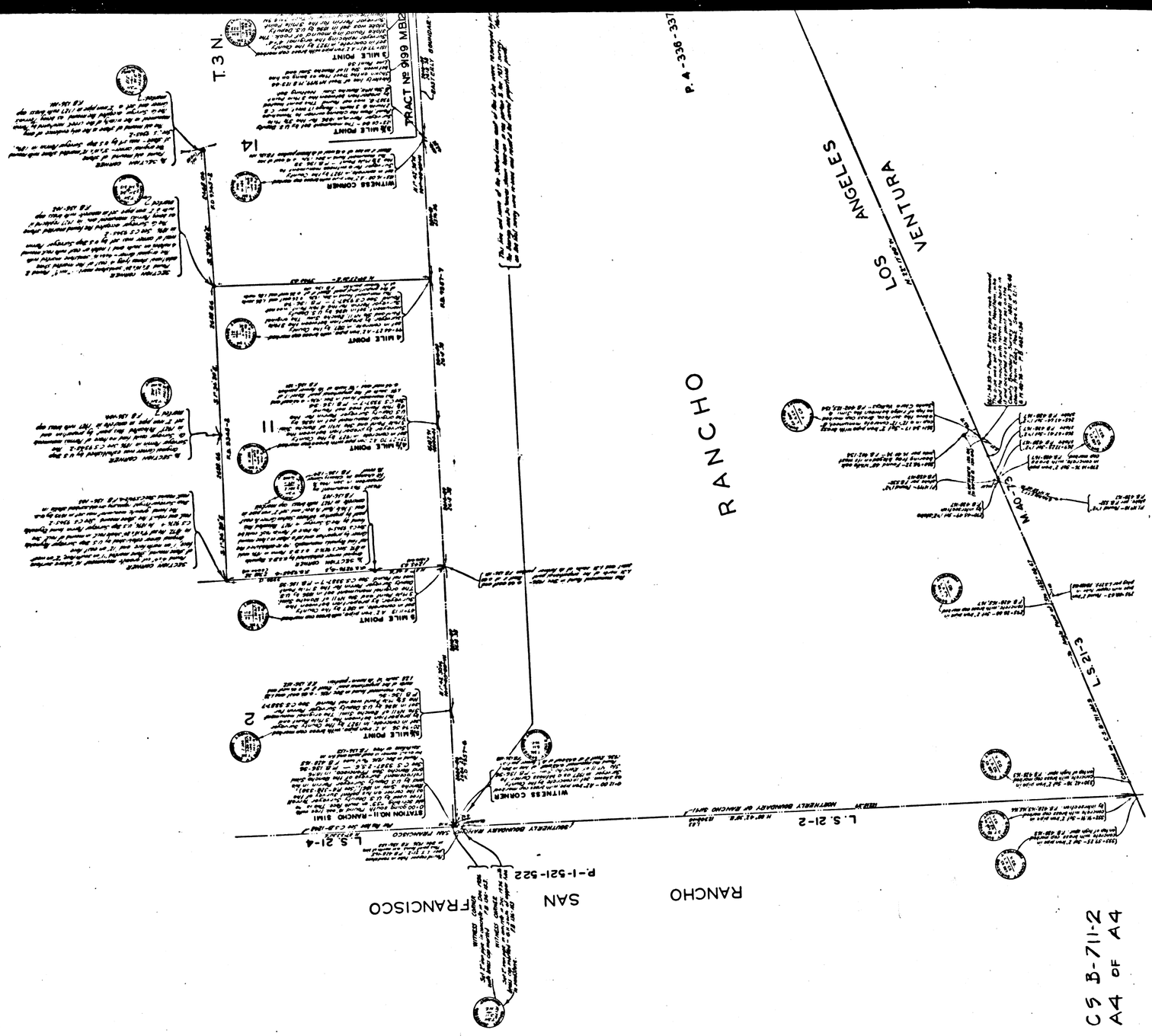

C5 B-711-2
A4 OF A4