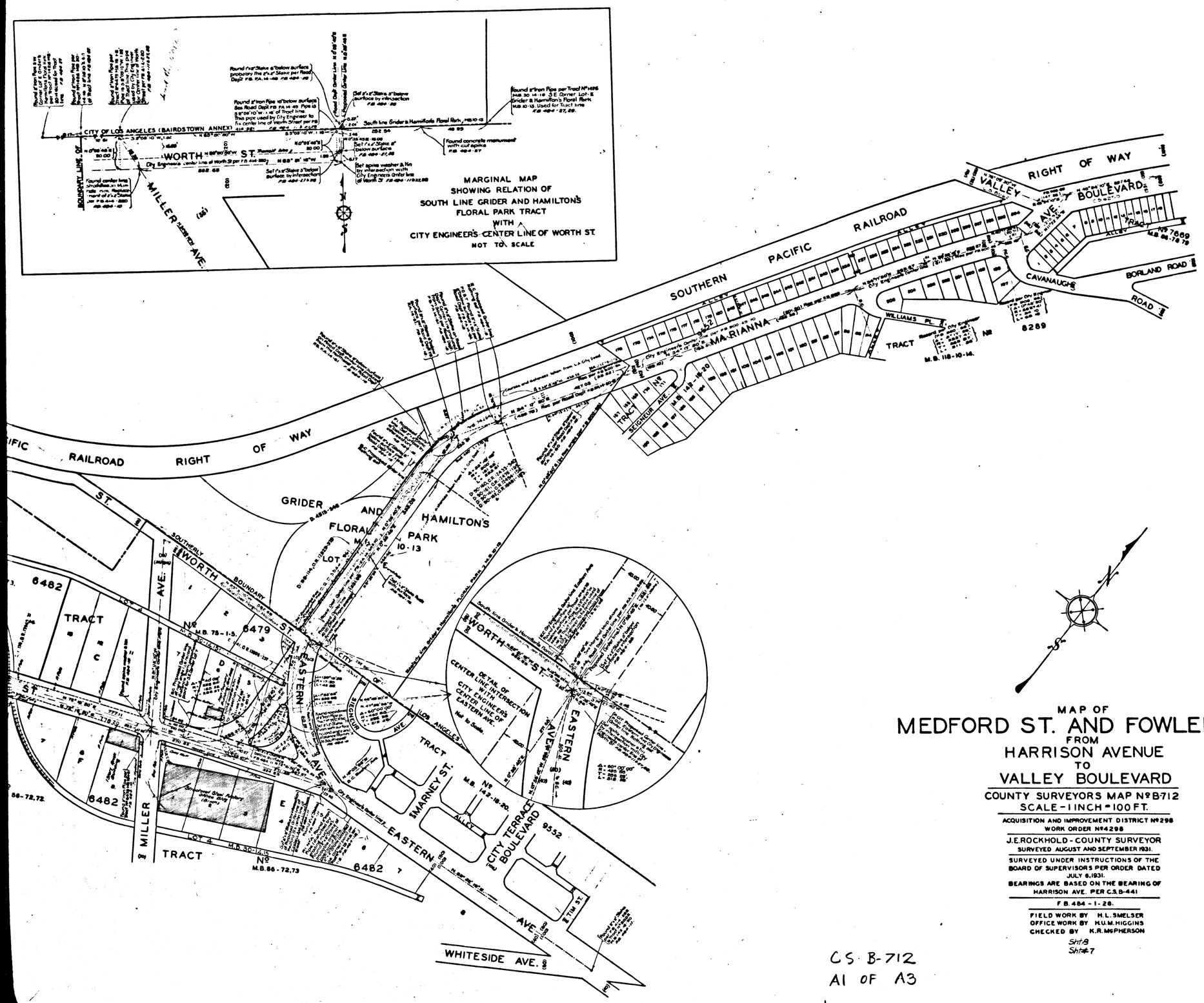

MAP OF

MEDFORD ST. AND FOWLER AVE.

FROM

HARRISON AVENUE

TO

VALLEY BOULEVARD

COUNTY SURVEYORS MAP Nº B-712

SCALE - 1 INCH = 100 FT.

ACQUISITION AND IMPROVEMENT DISTRICT Nº 298
WORK ORDER Nº 4298

J.E. ROCKHOLD - COUNTY SURVEYOR
SURVEYED AUGUST AND SEPTEMBER 1931.

SURVEYED UNDER INSTRUCTIONS OF THE BOARD OF SUPERVISORS PER ORDER DATED JULY 6, 1931.
BEARINGS ARE BASED ON THE BEARING OF HARRISON AVE. PER C.S. B-441

F.B. 484 - 1 - 28.

FIELD WORK BY H.L. SMELSER
OFFICE WORK BY H.U.M. HIGGINS
CHECKED BY K.R. McPHERSON

Sht #8
Sht #7

CS B-712
A1 OF A3

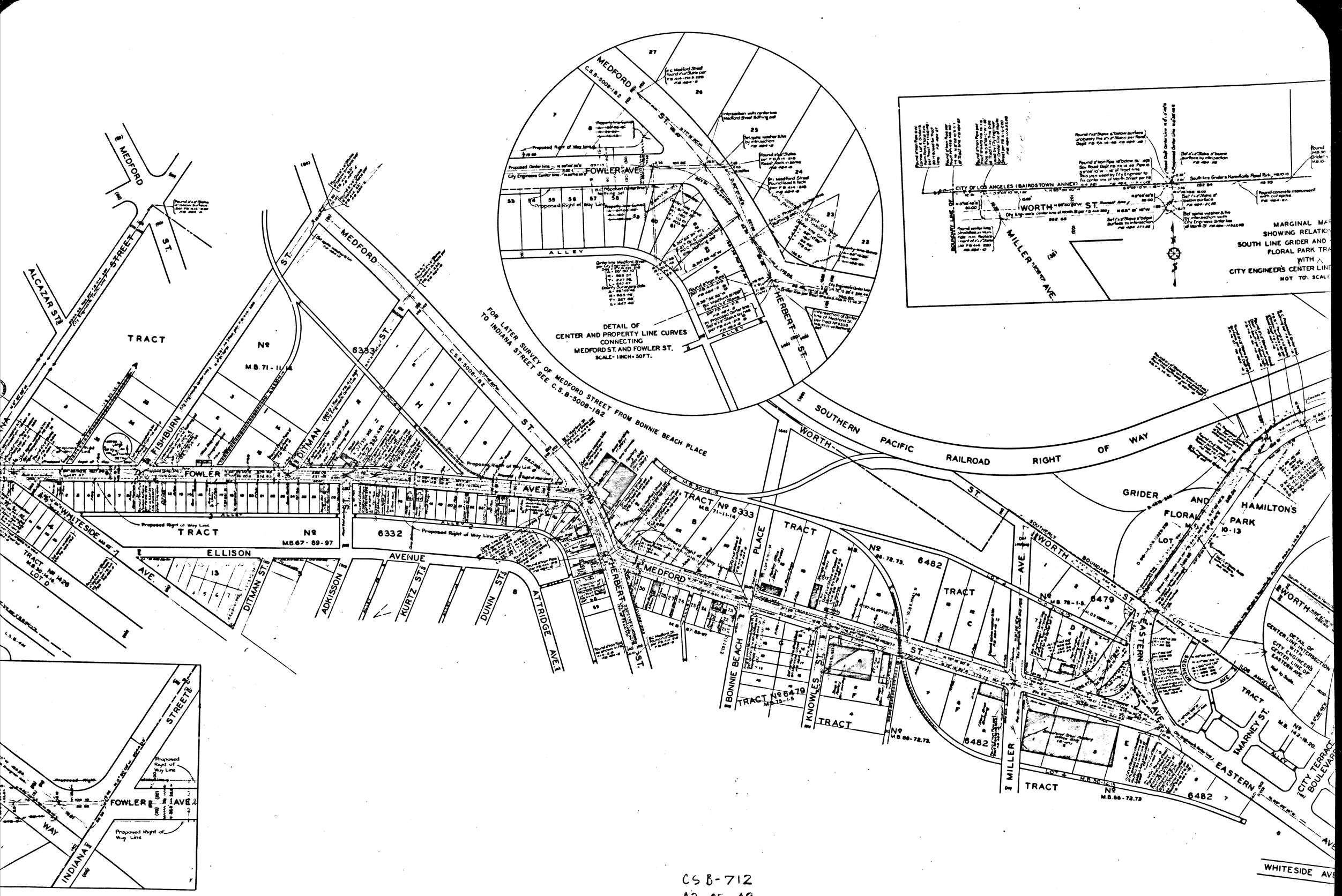
DETAIL OF
CENTER AND PROPERTY LINE CURVES
CONNECTING
MEDFORD ST. AND FOWLER ST.
SCALE- 1 INCH = 50 FT.
FOR LATER SURVEY OF MEDFORD STREET FROM BONNIE BEACH PLACE
TO INDIANA STREET SEE C.S. B-3008-182
MARGINAL MAP
SHOWING RELATION
SOUTH LINE GRIDER AND
FLORAL PARK TRA
WITH
CITY ENGINEER'S CENTER LINE
NOT TO SCALE
SOUTHERN PACIFIC RAILROAD RIGHT OF WAY
GRIDER AND FLORAL PARK
HAMILTON'S PARK
WHITESIDE AVE
MEDFORD ST.
FOWLER AVE.
ALCAZAR ST.
FISHBURN
DITMAN
ADKISSON
KURTZ ST.
DUNN ST.
ATTRIDGE AVE.
HERBERT ST.
BONNIE BEACH PLACE
KNOWLES ST.
MILLER AVE.
EASTERN AVE.
WORTH ST.
ELLISON AVENUE
ALLEY
TRACT
INDIANA
STREET
WAY
Proposed Right of Way Line
CS B-712
A2 OF A3

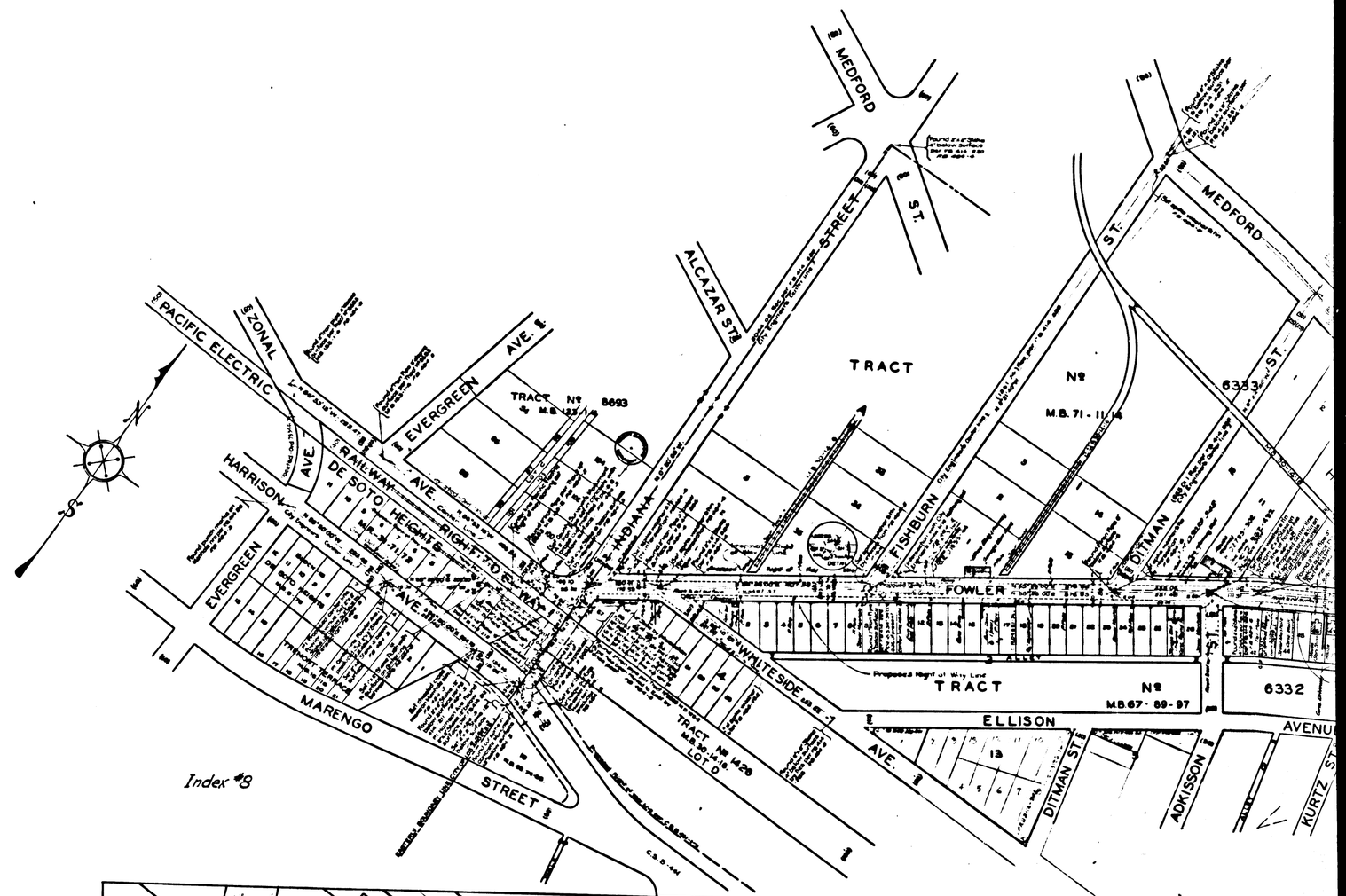

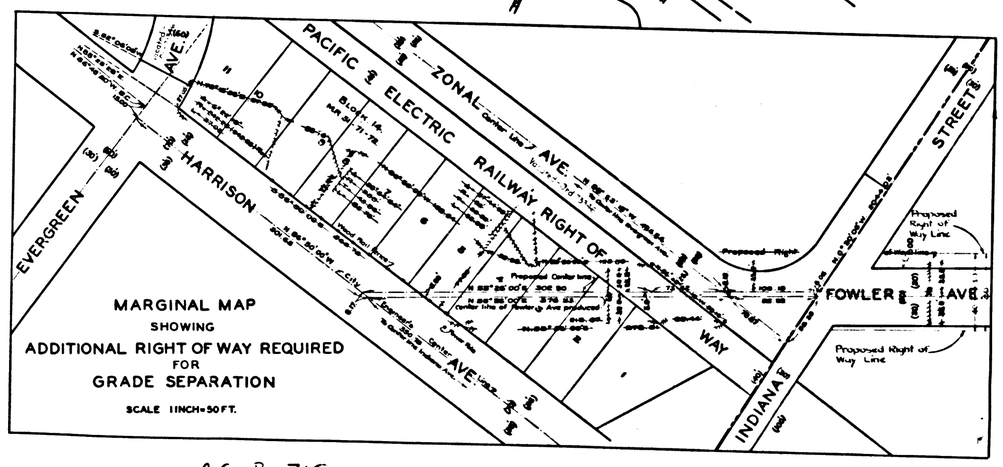

CS B-712
A3 OF A3