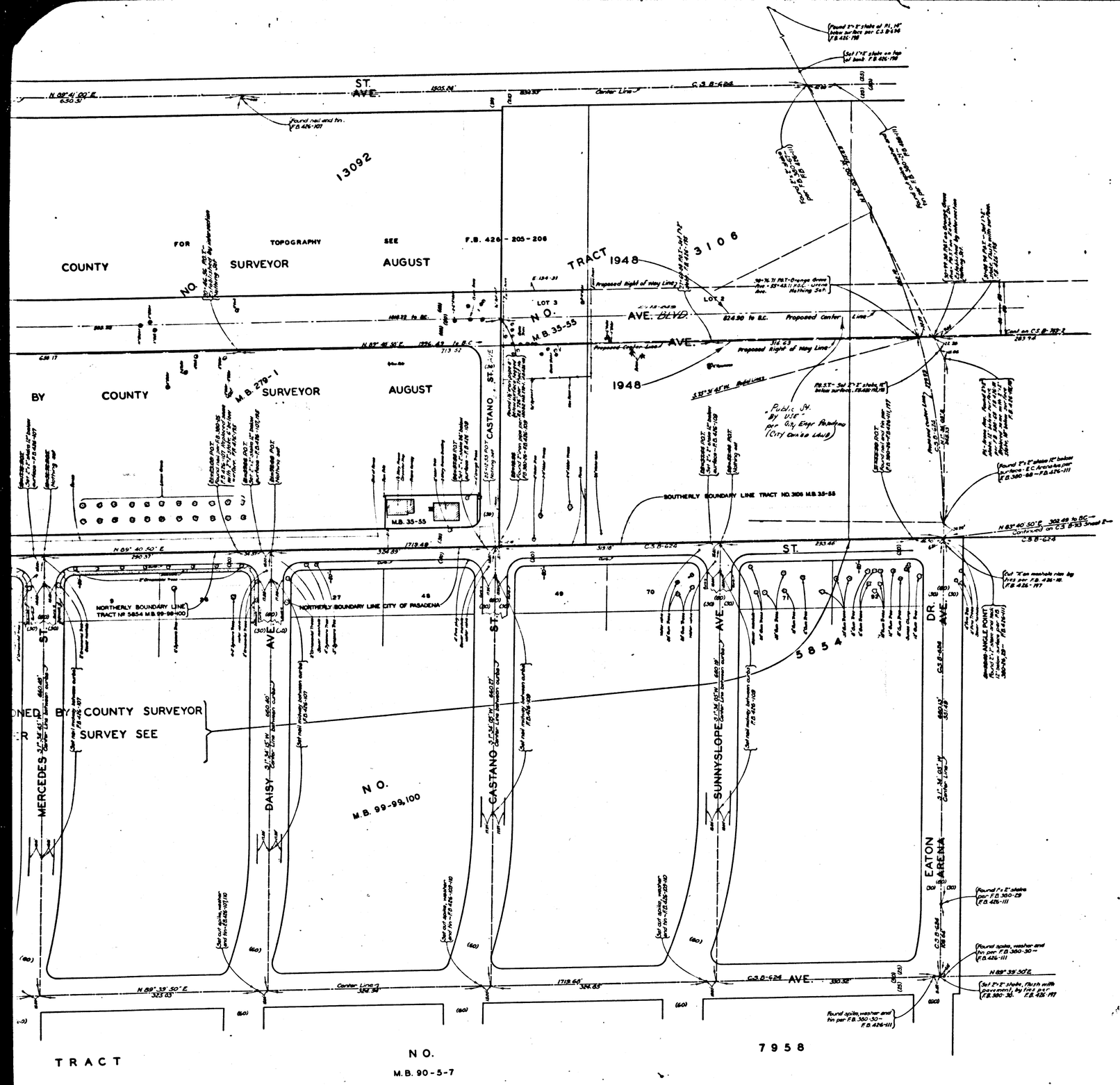

MAP OF

ORANGE GROVE AVENUE

FROM

CRAIG AVENUE

TO

SIERRA MADRE AVENUE

COUNTY SURVEYORS MAP Nº B-713

SHEET NO. 1 OF 2 SHEETS

SCALE - 1 INCH = 50 FT.

WORK ORDER Nº 7037

J.E. ROCKHOLD - COUNTY SURVEYOR

SURVEYED - JUNE - OCT. 1931

SURVEYED UNDER INSTRUCTIONS OF THE BOARD OF SUPERVISORS PER ORDER DATED MARCH 26 1931

BEARINGS ARE BASED ON THE BEARING OF ARENA AVENUE AS SHOWN ON C.S.B-624

F.B. 426-101-136, 189-213.

FIELD WORK BY.....S.E. BUTLER
OFFICE WORK BY.....K.V. MORIN
O.L. PACK
CHECKED BY.....K.R. McPHERSON

Sht 44

Revised Sept. 1948 C.E.D.

CS B-713-1
A1 OF A3

COUNTY SURVEYORS MAP NO. B-713
SHEET NO. 1 OF 2 SHEETS

COUNTY SURVEYORS MAP NO. B-713
SHEET NO. 1 OF 2 SHEETS

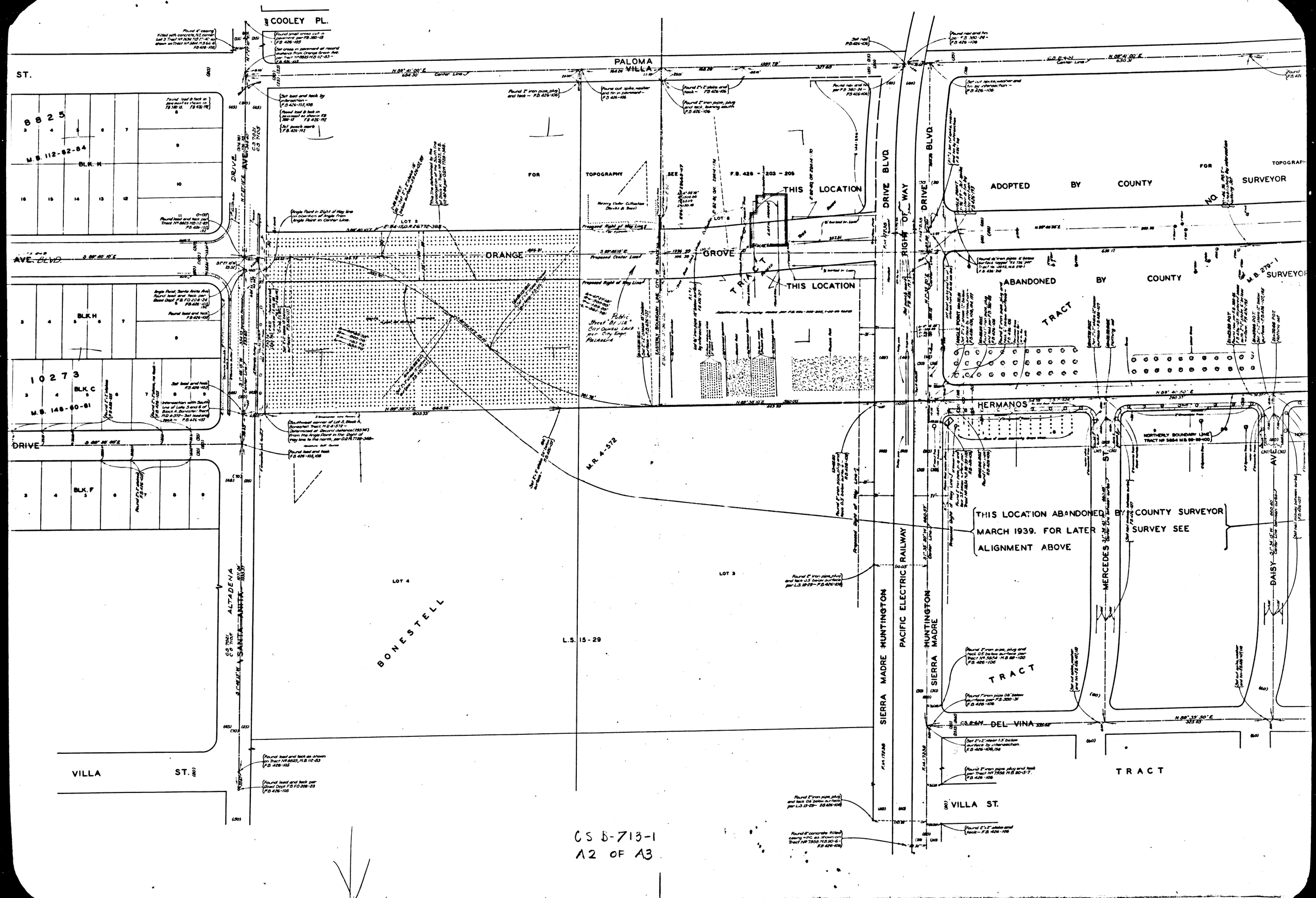

CS B-713-1
A2 OF A3

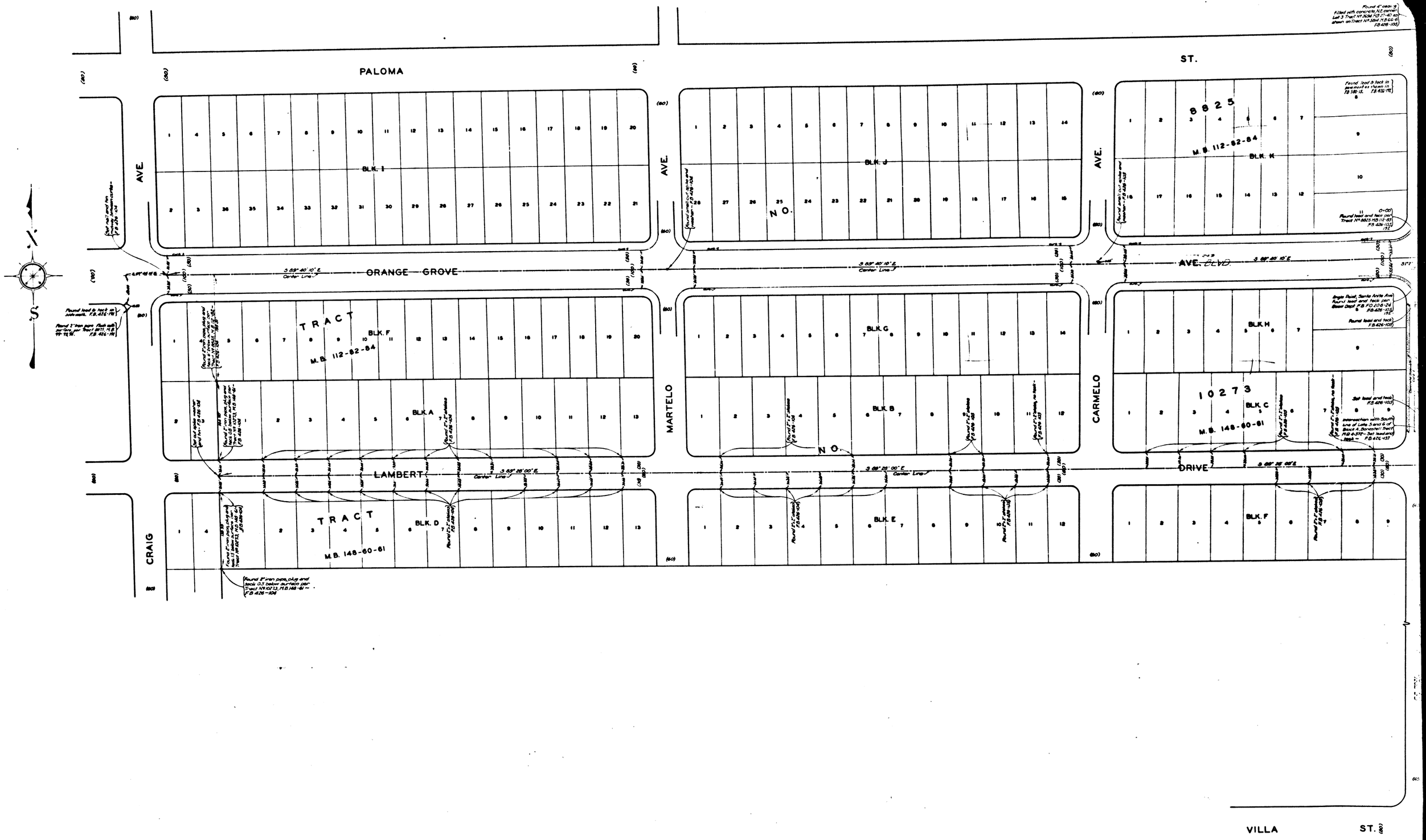

CS B-713-1
A3 OF A3