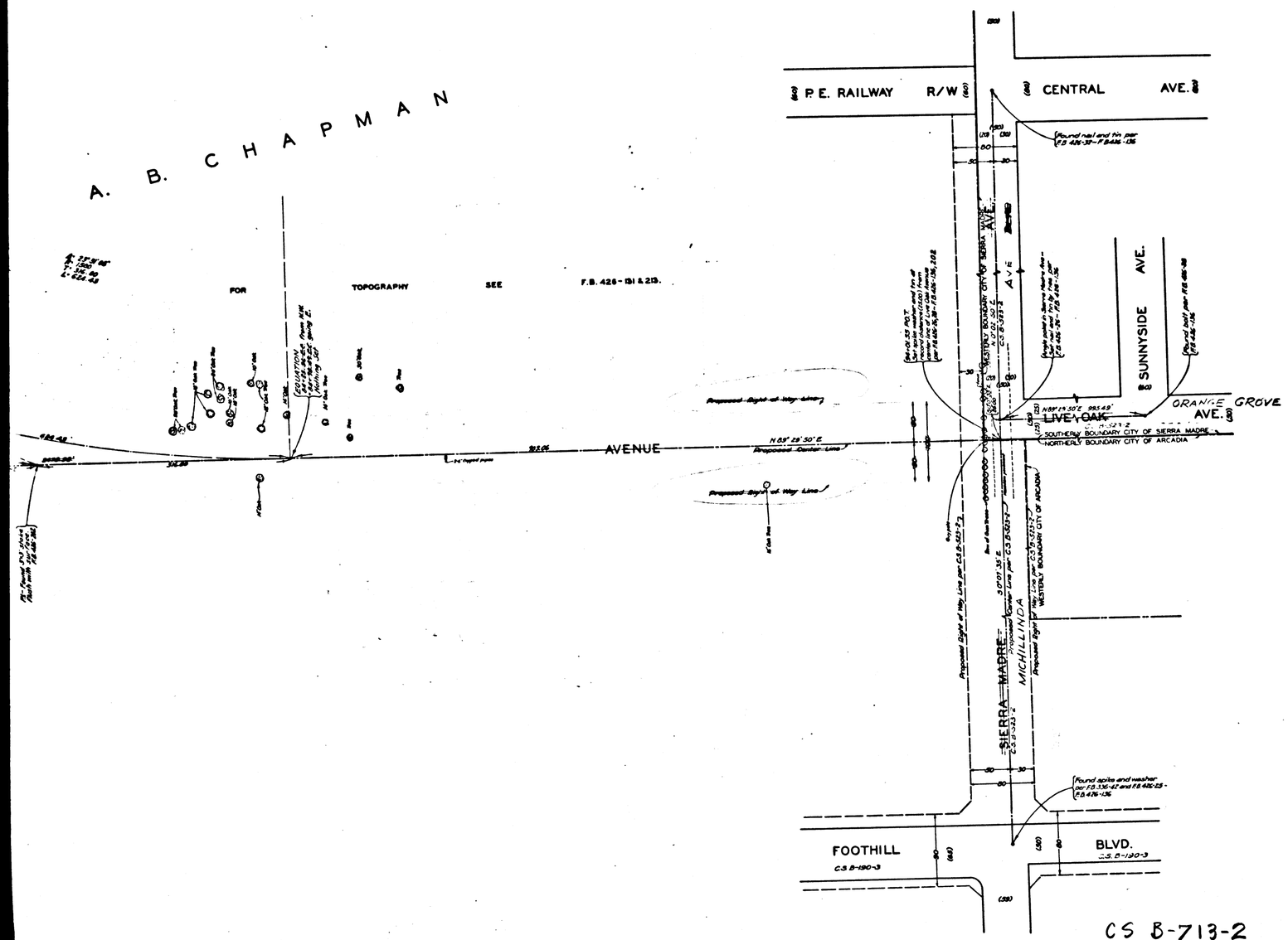

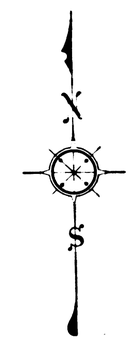

MAP OF

ORANGE GROVE AVENUE

FROM

CRAIG AVENUE

MICHILLINDA TO

SIERRA MADRE AVENUE

COUNTY SURVEYORS MAP Nº B-713

SHEET NO. 2 OF 2 SHEETS

SCALE - 1 INCH = 50 FT.

WORK ORDER Nº 7037

J.E. ROCKHOLD - COUNTY SURVEYOR

SURVEYED - JUNE - OCT. 1931

SURVEYED UNDER INSTRUCTIONS OF THE BOARD OF SUPERVISORS PER ORDER DATED MARCH 26 1931

BEARINGS ARE BASED ON THE BEARING OF ARENA AVENUE AS SHOWN ON C.S.B-624

F.B. 426-101-136, 199-213.

FIELD WORK BY.....S.E. BUTLER

OFFICE WORK BY.....K.V. MORIN

O.L. PACK

CHECKED BY.....K.R. McPHERSON

Sht 44

Revised Sept 1948, C.E.D

Revised Aug. 1953 C.E.D.

CS B-713-2

A1 OF A4

COUNTY SURVEYOR'S OFFICE

COUNTY SURVEYOR'S MAP No. B-713

SHEET No. 2 OF 2 SHEETS

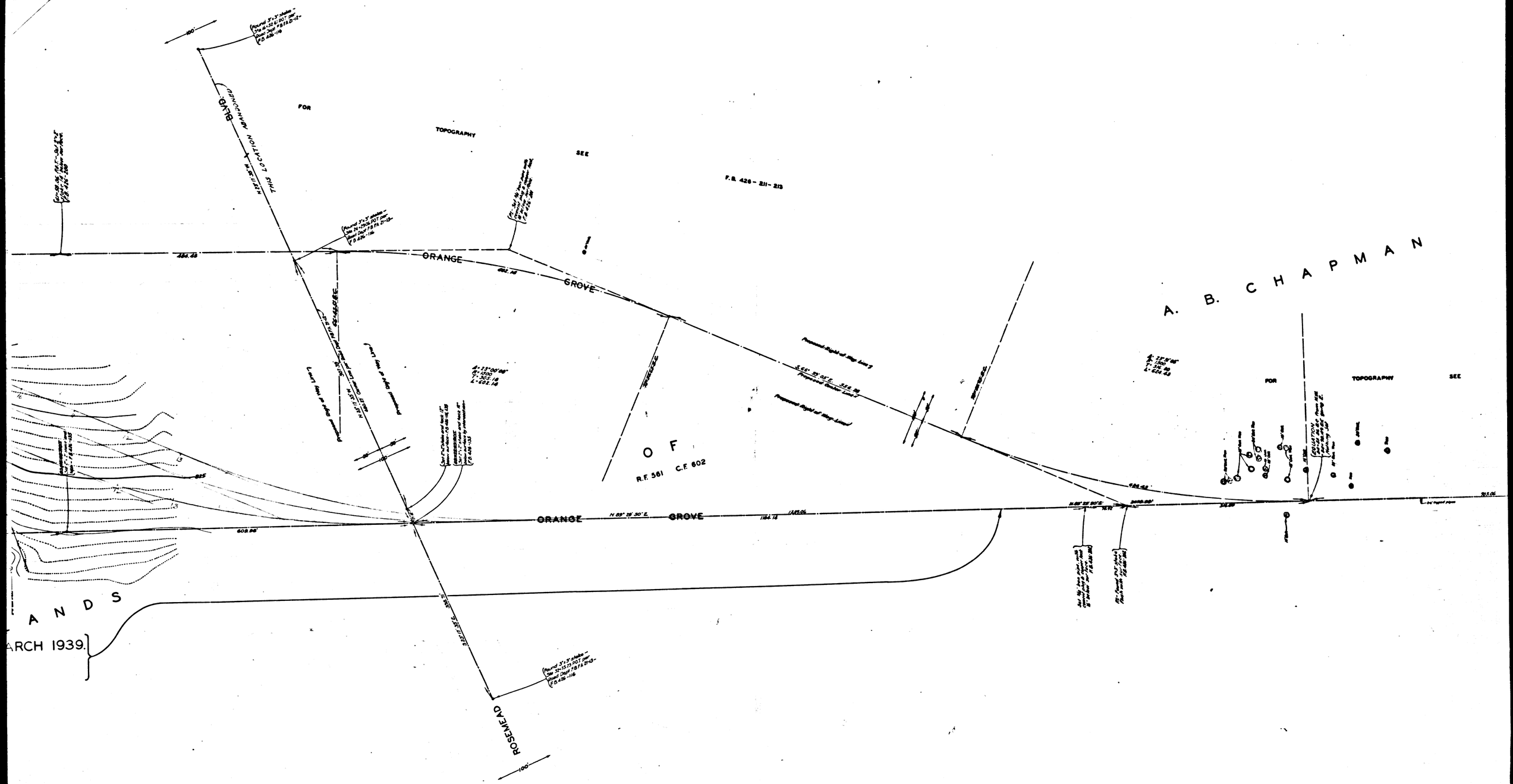

CSB-713-2
A2 OF A4

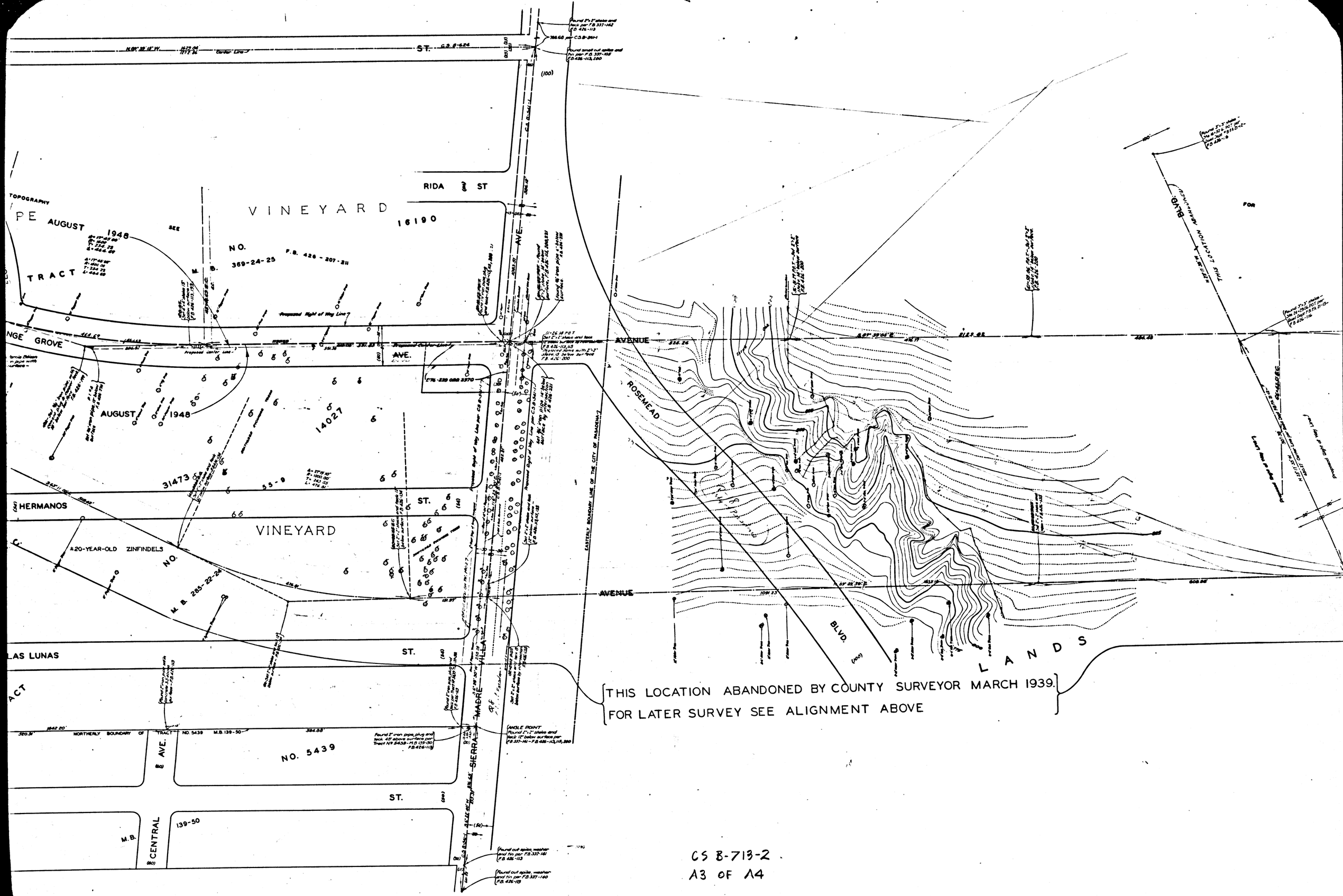

CS B-713-2
A3 OF A4

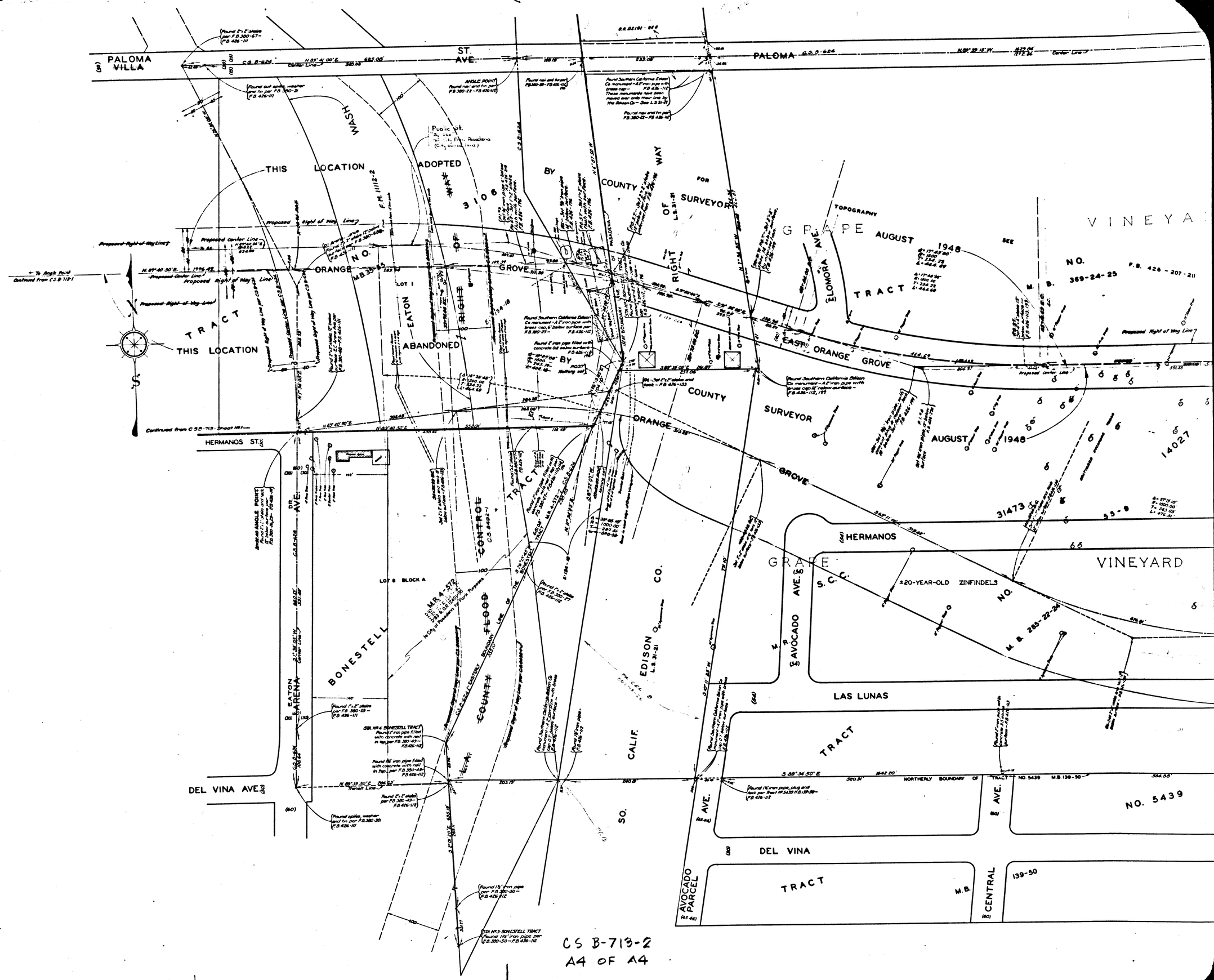

CS B-713-2
A4 OF A4