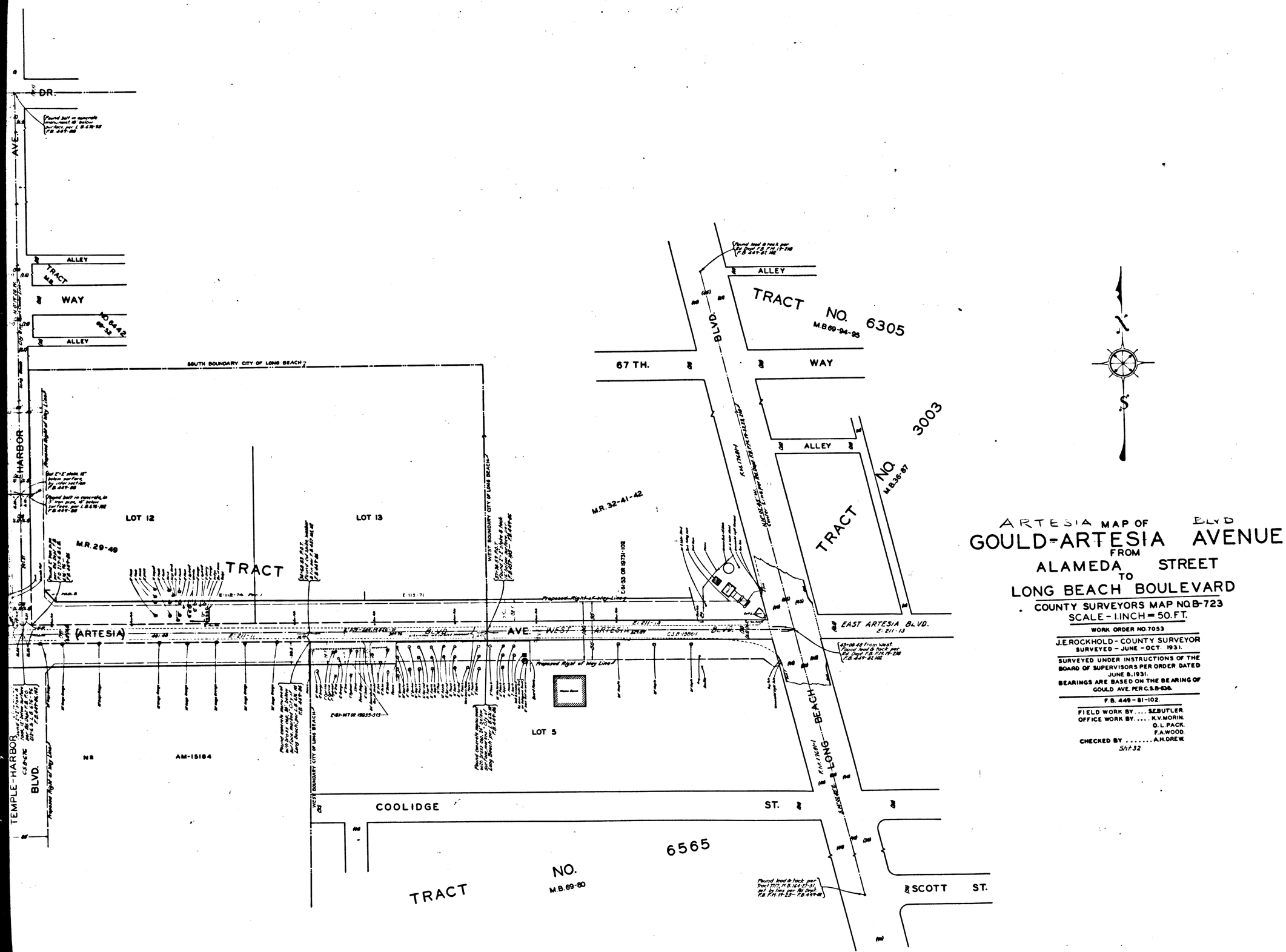

ARTESIA MAP OF BLVD

GOULD-ARTESIA AVENUE

FROM

ALAMEDA STREET

TO

LONG BEACH BOULEVARD

COUNTY SURVEYORS MAP NO. B-723

SCALE - 1 INCH = 50 FT.

WORK ORDER NO. 7053

J.E. ROCKHOLD - COUNTY SURVEYOR
SURVEYED - JUNE - OCT. 1931.

SURVEYED UNDER INSTRUCTIONS OF THE BOARD OF SUPERVISORS PER ORDER DATED JUNE 8, 1931.
BEARINGS ARE BASED ON THE BEARING OF GOULD AVE. PER C.S. B-636.

F.B. 449 - 81-102.

FIELD WORK BY..... S.E. BUTLER.
OFFICE WORK BY..... K.V. MORIN.
O.L. PACK.
F.A. WOOD.
CHECKED BY ..... A.H. DREW.

Sht 32

CS B-723
A1 OF A3

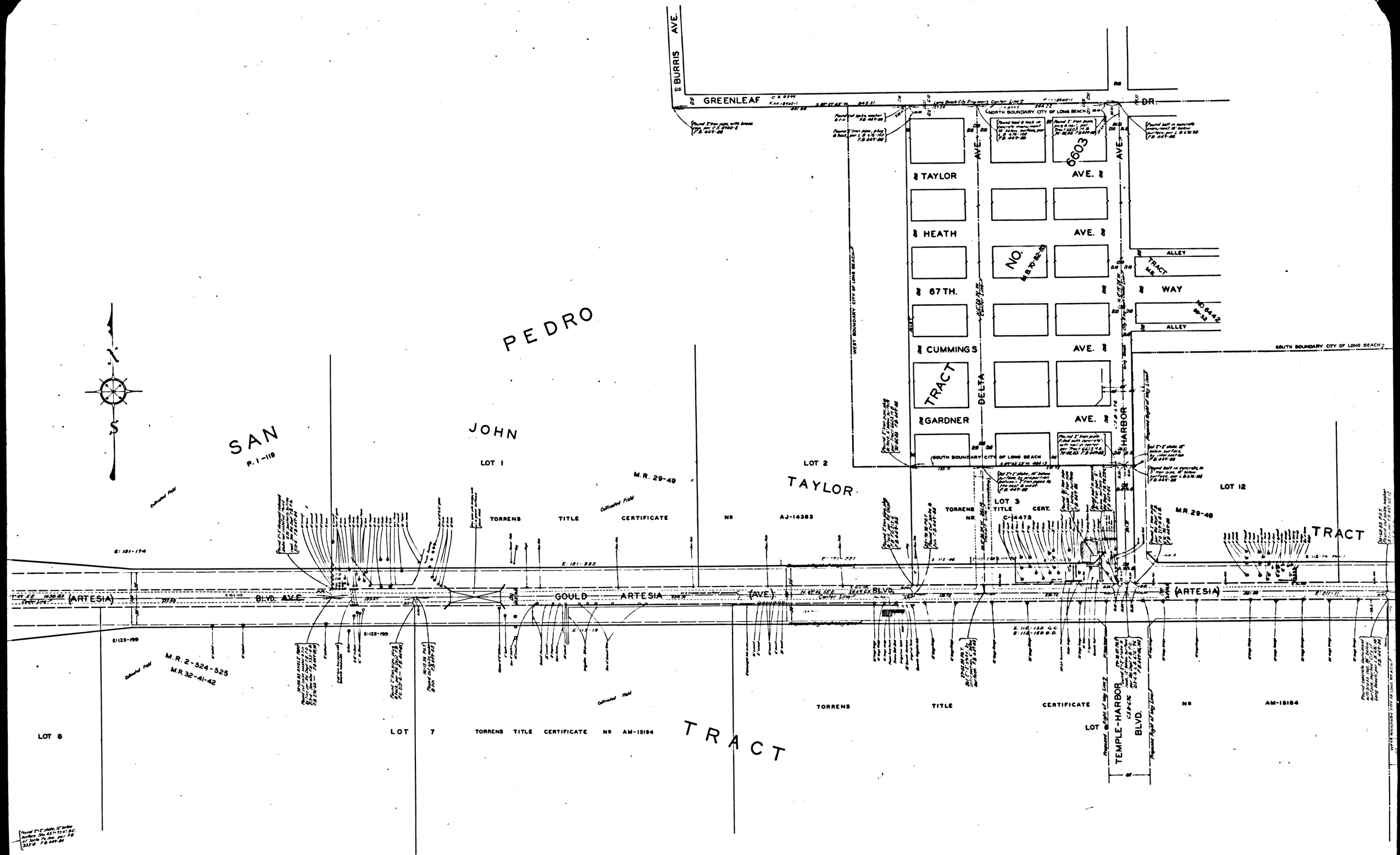

CS B-723
A2 OF A3

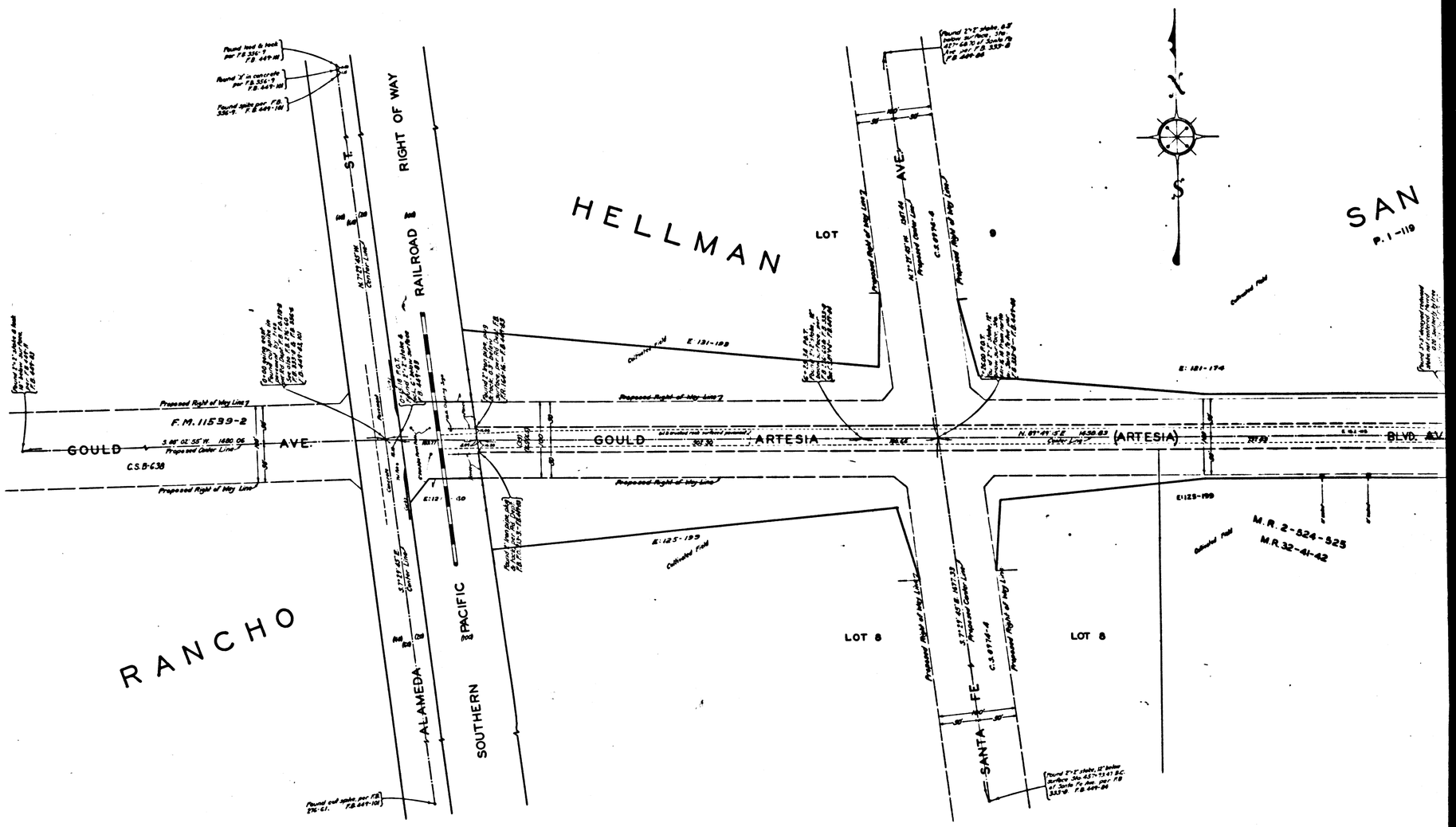

CS B-723
A3 OF A3