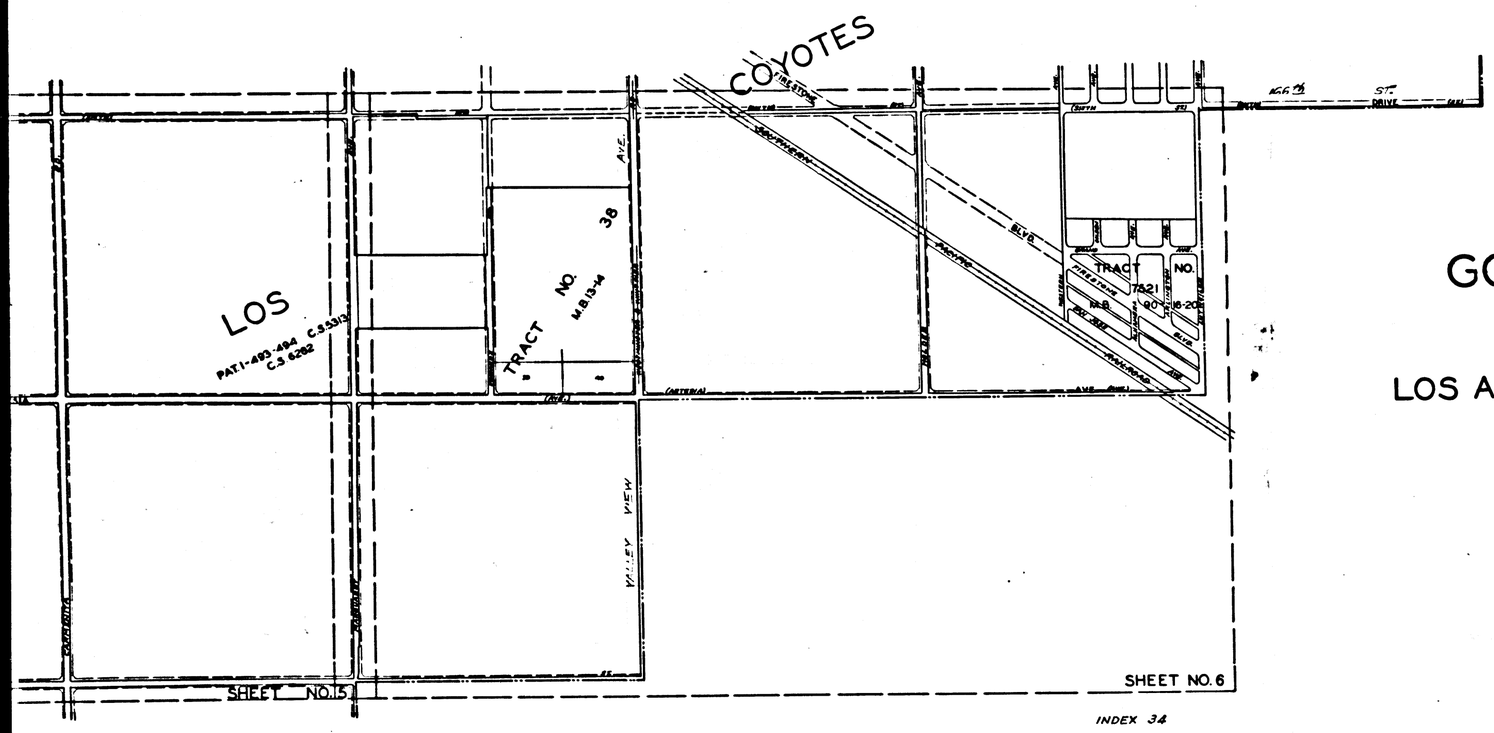



INDEX MAP OF

GOULD - ARTESIA AVENUE

BLVD

FROM

DOWNEY AVENUE

TO

LOS ANGELES ORANGE COUNTY BOUNDARY

COUNTY SURVEYORS MAP Nº B-724

SHEET Nº 1. OF 6 SHEETS

SCALE - 1 INCH = 600 FT.

JOB NUMBER-7053

J.E.ROCKHOLD - COUNTY SURVEYOR

SURVEYED JULY 1931 - FEB 1932.

SURVEYED UNDER INSTRUCTIONS OF THE BOARD OF SUPERVISORS PER ORDER DATED JUNE 8.1931.

BEARINGS ARE BASED ON THE BEARING OF WOODRUFF AVE PER C.S.B-315-4

F.B. 449-81-254.

FIELD WORK BY.... S.E.BUTLER.
E.A.ROSECRANS.
OFFICE WORK BY.....F.A.WOOD.
CHECKED BY.....A.H.DREW.

CS B-724-1
A1 OF A3

COUNTY SURVEYORS MAP Nº B-724
SHEET Nº 1 OF 6 SHEETS

COUNTY SURVEYORS MAP Nº B-724
SHEET Nº 1 OF 6 SHEETS

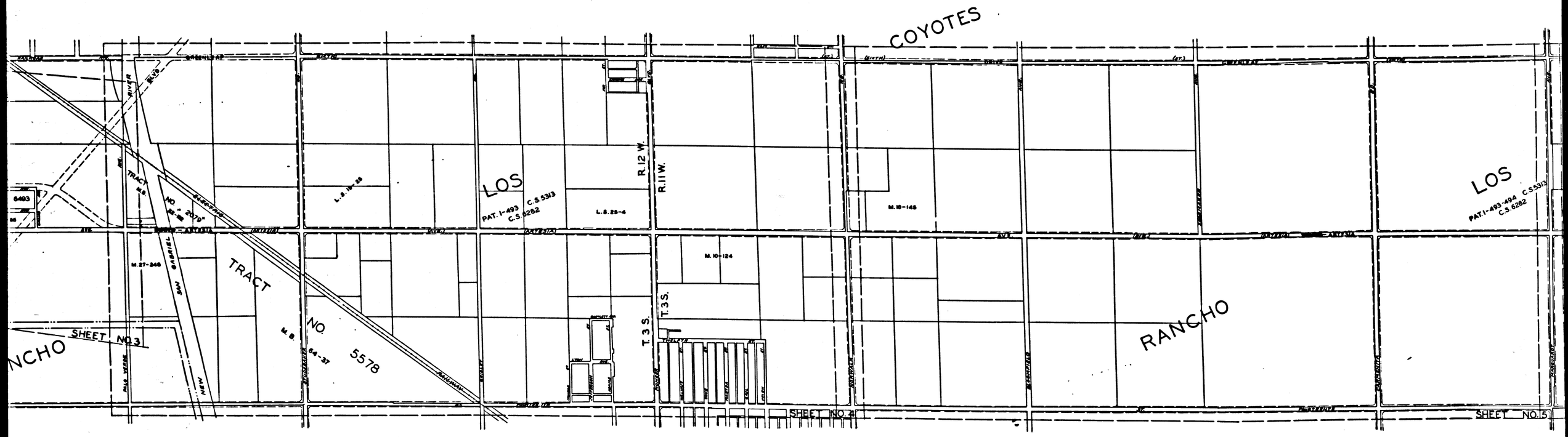

CS B-724-1
A2 OF A3

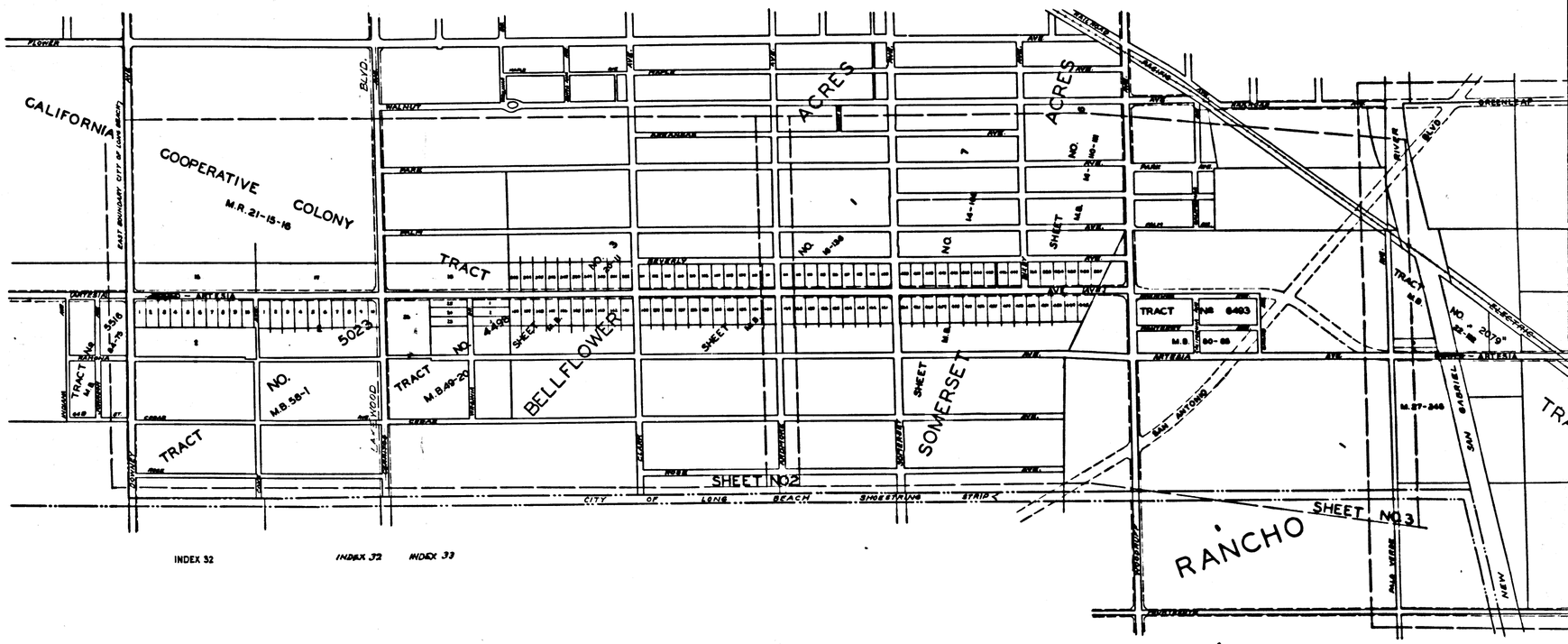

CS B-724-1
A3 OF A3